

+NOTICE!!

These documents have been scanned!

Do not place un-scanned documents beneath this notice!

Do not remove this notice from this file!

GPO Jacket No. 560-102
Print Order 61549
Rise Business Services, LLC
Job=AZ15 9/17/2019



Box Number= AZ15248



Claim Begin-End: AMC066892-AMC067906

1 Initial Receipt



AZ15248-3

AMC066892-AMC066892

**NO
DOCUMENTS
FOUND**

NO DOCUMENTS FOUND
NO DOCUMENTS FOUND

NOTICE!!

These documents have been scanned!

Do not place un-scanned documents beneath this notice!

Do not remove this notice from this file!

GPO Jacket No. 560-102
Print Order 61549
Rise Business Services, LLC
Job=AZ15 9/17/2019



Box Number= AZ15248



Claim Begin-End: AMC066892-AMC067906

2 Correspondence



AZ15248-3

AMC066892-AMC066892

**NO
DOCUMENTS
FOUND**

NO DOCUMENTS FOUND
NO DOCUMENTS FOUND

NOTICE!!

These documents have been scanned!

Do not place un-scanned documents beneath this notice!

Do not remove this notice from this file!

GPO Jacket No. 560-102
Print Order 61549
Rise Business Services, LLC
Job=AZ15 9/17/2019



Box Number= AZ15248



Claim Begin-End: AMC066892-AMC067906

3 Transfers



AZ15248-3

AMC066892-AMC066892

**NO
DOCUMENTS
FOUND**

NO DOCUMENTS FOUND
NO DOCUMENTS FOUND

NOTICE!!

These documents have been scanned!

Do not place un-scanned documents beneath this notice!

Do not remove this notice from this file!

GPO Jacket No. 560-102
Print Order 61549
Rise Business Services, LLC
Job=AZ15 9/17/2019



Box Number= AZ15248



Claim Begin-End: AMC066892-AMC067906

4 Annual Filings



AZ15248-3

AMC066892-AMC066892

**NO
DOCUMENTS
FOUND**

NO DOCUMENTS FOUND
NO DOCUMENTS FOUND

NOTICE!!

These documents have been scanned!

Do not place un-scanned documents beneath this notice!

Do not remove this notice from this file!

GPO Jacket No. 560-102
Print Order 61549
Rise Business Services, LLC
Job=AZ15 9/17/2019



Box Number= AZ15248



Claim Begin-End: AMC066892-AMC067906

5 Miscellaneous



AZ15248-3

AMC066892-AMC066892

**NO
DOCUMENTS
FOUND**

NO DOCUMENTS FOUND
NO DOCUMENTS FOUND

NOTICE!!

These documents have been scanned!

Do not place un-scanned documents beneath this notice!

Do not remove this notice from this file!

GPO Jacket No. 560-102
Print Order 61549
Rise Business Services, LLC
Job=AZ15 9/17/2019



Box Number= AZ15248



Claim Begin-End: AMC066892-AMC067906

6 Location Notices-Amendments and Supporting Documents



AZ15248-3

AMC066892-AMC066892

SUPPLEMENTAL INFORMATION FORM

(B.L.M. ORGANIC ACT)

The name of this claim is ERMAN NO. 28, which
 is recorded in Docket 537 at page
236 in the office of the Recorder
 of PINAL County, Arizona.

The latest amendment of the aforesaid claim is the _____
ERMAN NO. 28 claim and recorded in _____
Docket 974 at page 217.

The current owner is KENNECOTT COPPER CORPORATION, % MINE
 ENGINEERING DEPARTMENT, whose address is Hayden, Arizona
 85235.

This is a LODE claim which was
 located on APRIL 19 in the year
 of 1968.

This claim is situated in SE $\frac{1}{4}$
 of Section (s) 18, Township 4S,
 Range 14E, G. & S. R. B. & M.

RECEIVED
 B.L.M. AZ STATE OFFICE
 OCT 3 10 00 AM '79
 PHOENIX, ARIZONA

STATE OF ARIZONA
COUNTY OF PINAL

Blotted Paged Indexed
INDEXED

I hereby certify that the within instrument was filed for record in Pinal County, State of Arizona.

Witness my hand and official seal.

WILLIAM S. TRUMAN
Pinal County Recorder

By: Erman Jones

Deputy

AMENDED NOTICE OF LOCATION (LODE)

No.: 627775

Date: 22 AUG 1979

Docket and Page: 974 PAGE 217

Request of: Kennecott Copper Corp.



This amendment is made by Kennecott Copper Corporation, owner of this mining claim to correct any errors or omissions in the original location hereof or the record hereof of this mining claim which was originally located April 19, 1968, and the notice of location thereof recorded in the Pinal County recorder's office under Docket 537, page 236.

NOTICE IS HEREBY GIVEN that the Erman No. 28 Lode Mining Claim was located by Ray Mines Division of Kennecott Copper Corporation whose address is Hayden, Arizona 85235, on August 15, 1979. Said claim is 1500 feet in length along the vein or deposit of mineral-bearing rock in place and 600 feet in width (300 feet on either side of the center line of the claim), forming a claim in the shape of a parallelogram.

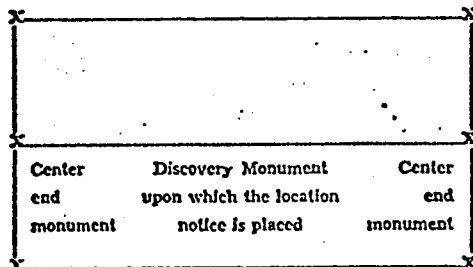
The general course of this claim is east and west.

This notice is posted at the southeast corner of the claim, which location monument is approximately 100 feet south and 100 feet east from the southeast corner of Section 18, Township 4 S, Range 14 E, G&SRM.

The location monument is in Section 18, Township 4 S, Range 14 E, G&SRM.

The claim is situated in the Riverside Mining District approximately

and falls within the SE 1/4 of Section(s) 18, Township 4 S, Range 14 E, G&SRM, Pinal County, Arizona.



KENNECOTT COPPER CORPORATION, Locator

By: J C Larimore
Agent

Date of Amendment: AUGUST 15, 1979

STATE OF ARIZONA, County of _____ ss.: Fee No. _____

I hereby certify that the within instrument was filed and recorded at request of _____ in Docket _____ Page _____ and indexed in Mines.

Witness my hand and official seal the day and year aforesaid.

County Recorder By: _____ Deputy Recorder.

RECEIVED
BLM. AZ STATE OFFICE
OCT 3 10 00 AM '79
PHOENIX, ARIZONA

Notice of Mining Location
LODE CLAIM

TO ALL WHOM IT MAY CONCERN:

This Mining Claim, the name of which is the Erman No. 28 Mining Claim, situate on land belonging to the United States of America, and in which there are valuable mineral deposits, was entered upon and located for the purpose of exploration and purchase by Marshall Dale

(Locator must insert either "A Citizen of the United States," or "Who has declared his intention to become a Citizen of the United States.") the undersigned, on the 19th day of April, 1968

The length of this claim is 1500 feet and 1 claim 150 feet in a n. east direction and 1350 feet in a west direction from the center of the discovery shaft, at which this notice is posted, lengthwise of the claim together with 300 feet in width of the surface grounds, on each side of the center of said claim. The general course of the lode deposit and premises is from the east to the west

The claim is situated and located in the Riverside Mining District, in Pinal county, in the State of Arizona, about 300 feet north direction from the Sec. Cor. Common to Sec's. 17, 18, 19 & 20, T4S, R14E, G & S. R. B. E. M.

The surface boundaries of the claim are marked upon the ground as follows: Beginning at a wooden post

at a point in an east direction 150 feet from the discovery shaft (at which this notice is posted), being in the center of the east

end line of said claim; thence south, 300 feet to a wooden post, being the Southeast corner of said claim; thence west, 1500 feet to a wooden post being at the Southwest corner of said claim; thence north, 300 feet to a wooden post at the center of the west end of this claim; thence north, 300 feet to a wooden post, being at the northwest corner of said claim; thence east, 1500 feet to a wooden post at the northeast corner of said claim; thence south, 300 feet to the place of beginning.

Dated and posted on the ground this 19th day of April, 1968 James W. Joon Marshall Dale Witness Locator(s)

STATE OF ARIZONA COUNTY OF Pinal ss.

I hereby certify that the within instrument was filed and recorded at request of Marshall Dale

Witness my hand and official seal the day and year aforesaid.

SOPHIE M. SMITH County Recorder.

By Evelyn Thomas Deputy Recorder.

on APR 24 1968 at

3:15 P.M. Docket 537 PAGE 236

Fee \$1.00

Table with 3 columns: Indexed, Photostat Compared, Blotted

Page.....

MAP FILED IN A MC 66892

RECEIVED B.L.M. AZ STATE OFFICE OCT 3 10 00 AM '79

SUPPLEMENTAL INFORMATION FORM

(B.L.M. ORGANIC ACT)

The name of this claim is ERMAN NO. 29, which
 is recorded in Docket 537 at page
237 in the office of the Recorder
 of PINAL County, Arizona.

The latest amendment of the aforesaid claim is the _____
ERMAN NO. 29 claim and recorded in _____
Docket 974 at page 219.

The current owner is KENNECOTT COPPER CORPORATION, % MINE
 ENGINEERING DEPARTMENT, whose address is Hayden, Arizona
 85235.

This is a LODE claim which was
 located on APRIL 23 in the year
 of 1968.

This claim is situated in SE $\frac{1}{4}$
 of Section (s) 18, Township 4S,
 Range 14E, G. & S. R. B. & M.

RECEIVED OFFICE
 B.L.M. AZ STATE
 OCT 3 10 00 AM '79
 PHOENIX, ARIZONA

STATE OF ARIZONA
COUNTY OF PINAL

ss.

I hereby certify that the within instrument was filed for record in Pinal County, State of Arizona.

Witness my hand and official seal.

WILLIAM S. TRUMAN
Pinal County Recorder

No.: 627776
Date: 22 AUG 1979 0945
Docket and Page: DOCKET 974 PAGE 219
Request of: Kennecott Copper Corp.

Noted	Paged	Indexed
		INDEXED

By: Armando Jones Deputy

AMENDED NOTICE OF LOCATION (LODE)
DOCKET 974 PAGE 219



This amendment is made by Kennecott Copper Corporation, owner of this mining claim to correct any errors or omissions in the original location hereof or the record hereof of this mining claim which was originally located April 23, 1968, and the notice of location thereof recorded in the Pinal County recorder's office under Docket 537, page 237.

NOTICE IS HEREBY GIVEN that the Erman No. 29 Lode Mining Claim was located by Ray Mines Division of Kennecott Copper Corporation whose address is Hayden, Arizona 85235, on August 15, 1979. Said claim is 1120 feet in length along the vein or deposit of mineral-bearing rock in place and 194 feet in width (106 feet on 88 feet on either side of the center line of the claim), forming a claim in the shape of a parallelogram.

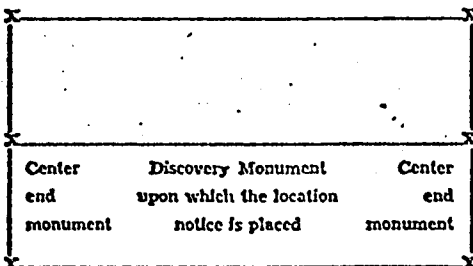
The general course of this claim is east and west.

This notice is posted at the northeast corner of the claim, which location monument is approximately 2500 feet north and 0 feet east from the southeast corner of Section 18, Township 4 S, Range 14 E, G&SRM.

The location monument is in Section 18, Township 4 S, Range 14 E, G&SRM.

The claim is situated in the Riverside Mining District approximately

and falls within the southeast 1/4 of Section(s) 18, Township 4 S, Range 14 E, G&SRM, Pinal County, Arizona.



KENNECOTT COPPER CORPORATION, Locator

By: J C Larimore
Agent

Date of Amendment: AUGUST 15, 1979

STATE OF ARIZONA, County of _____ ss.: Rec No. _____

I hereby certify that the within instrument was filed and recorded at request of _____

_____ in Docket _____ Page _____ and indexed in Mines _____

Witness my hand and official seal the day and year aforesaid.

By _____ Deputy Recorder.
County Recorder

RECEIVED
B.L.M. AZ STATE OFFICE
OCT 3 10 00 AM '79
PHOENIX, ARIZONA

Notice of Mining Location
LODE CLAIM

TO ALL WHOM IT MAY CONCERN:

Erman No. 29

This Mining Claim, the name of which is the
Mining Claim, situate on land belonging to the United States of America, and in which there are valuable mineral deposits, was entered upon and located for the purpose of exploration and purchase by

Marshall Dale
"A Citizen of the United States"

(Locator must insert either "A Citizen of the United States," or "Who has declared his intention to become a Citizen of the United States.")
the undersigned, on the 23rd day of April, 1968

The length of this claim is 1500 feet and I claim 150 feet in a east direction and 1350 feet in a west direction from the center of the discovery shaft, at which this notice is posted, lengthwise of the claim together with 300 feet in width of the surface grounds, on each side of the center of said claim. The general course of the lode deposit and premises is from the east to the west

The claim is situated and located in the Riverside Mining District, in Pinal county, in the State of Arizona, about 150 feet west in a direction from The 1/4 Corner of Common to Sec. 17 & 18, T45, R14E, G. & S. R. B. & M.

The surface boundaries of the claim are marked upon the ground as follows:
Beginning at a wooden post

at a point in a east direction 150 feet from the discovery shaft (at which this notice is posted), being in the center of the east

end line of said claim; thence South, 300 feet to a wooden post

being the southwest corner of said claim; thence west 1500 feet to a wooden post

being at the southwest corner of said claim; thence north, 300 feet to a wooden post

at the center of the west end of this claim; thence northwest 1500 feet to a wooden post

being at the northwest corner of said claim; thence east 1500 feet to a wooden post

at the northeast corner of said claim; thence south, 300 feet to the place of beginning.

Dated and posted on the ground this 23rd day of April, 1968
James W. Dean Marshall Dale

Witness

Locator(s)

STATE OF ARIZONA }
COUNTY OF Pinal } ss.

I hereby certify that the within instrument was filed and recorded at request of Marshall Dale

Witness my hand and official seal the day and year aforesaid.

SOPHIE M. SMITH

County Recorder.

By Evelyn Jones Deputy Recorder.

on APR 24 1968 at

361258

Fee \$1.00

8:15 P. M., Docket 537 PAGE 237

Indexed	Photostat Compared	Blotted
---------	--------------------	---------

MAP FILED IN A MC 66892

RECEIVED
B.L.M. AZ STATE OFFICE
OCT 3 10 00 AM '79

SUPPLEMENTAL INFORMATION FORM

(B.L.M. ORGANIC ACT)

The name of this claim is ERMAN NO. 30, which
 is recorded in Docket 542 at page
378 in the office of the Recorder
 of PINAL County, Arizona.

The latest amendment of the aforesaid claim is the _____
ERMAN NO. 30 claim and recorded in _____
Docket 974 at page 221.

The current owner is KENNECOTT COPPER CORPORATION, % MINE
 ENGINEERING DEPARTMENT, whose address is Hayden, Arizona
 85235.

This is a LODE claim which was
 located on JUNE 28 in the year
 of 1968.

This claim is situated in SW¹/₄
 of Section (s) 18, Township 4S,
 Range 14E, G. & S. R. B. & M.

RECEIVED
 B.L.M. AZ STATE OFFICE
 OCT 3 10 00 AM '79
 PHOENIX, ARIZONA

STATE OF ARIZONA
COUNTY OF PINAL

ss.

I hereby certify that the within instrument was filed for record in Pinal County, State of Arizona.

Witness my hand and official seal.

WILLIAM S. TRUMAN
Pinal County Recorder

No.: 6277777
Date: 22 AUG 1979 0945

Docket and Page: TICKET 974 PAGE 221
Request of: Kennecott Copper

Blotted	Paged	Indexed
		INDEXED

By: *[Signature]* Deputy, TICKET 974 PAGE 221

AMENDED NOTICE OF LOCATION (LODE)



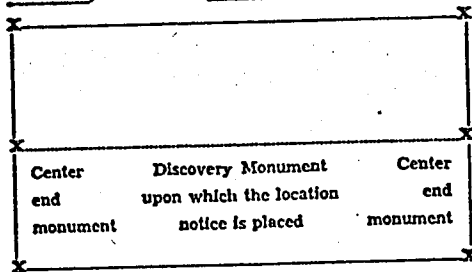
This amendment is made by Kennecott Copper Corporation, owner of this mining claim to correct any errors or omissions in the original location hereof or the record hereof of this mining claim which was originally located June 28, 1968, and the notice of location thereof recorded in the Pinal County recorder's office under Docket 542, page 378.

NOTICE IS HEREBY GIVEN that the Erman No. 30 Lode Mining Claim was located by Ray Mines Division of Kennecott Copper Corporation whose address is Hayden, Arizona 85235, on August 12, 1979. Said claim is 1500 feet in length along the vein or deposit of mineral-bearing rock in place and 394 feet in width (197 feet on either side of the center line of the claim), forming a claim in the shape of a parallelogram. The general course of this claim is north and south.

This notice is posted at the northeast corner of the claim, which location monument is approximately 2600 feet north and 1700 feet east from the southwest corner of Section 18, Township 4 S, Range 14 E, G&SRM. The location monument is in Section 18, Township 4 S, Range 14 E, G&SRM.

The claim is situated in the Riverside Mining District approximately

and falls within the southwest 1/4 of Section(s) 18, Township 4 S, Range 14 E, G&SRM, Pinal County, Arizona.



KENNECOTT COPPER CORPORATION, Locator

By: *J. C. Larimore*
Agent

Date of Amendment: AUGUST 12, 1979

STATE OF ARIZONA, County of

ss. Fee No. _____

I hereby certify that the within instrument was filed and recorded at request of _____

_____ in Docket _____ Page _____ and indexed in Mines.

Witness my hand and official seal the day and year aforesaid.

By: _____ County Recorder Deputy Recorder.

RECEIVED
B.L.M. AZ STATE OFFICE
OCT 3 10 00 AM '79
PHOENIX, ARIZONA

Notice of Mining Location LODE CLAIM

TO ALL WHOM IT MAY CONCERN:

This Mining Claim, the name of which is the ERMAN No. 30
Mining Claim, situate on land belonging to the United States of America, and in which there are valuable mineral deposits, was entered upon and located for the purpose of exploration and purchase by Marshall Dale

A citizen of the United States
(Locater must insert either "A Citizen of the United States," or "Who has declared his intention to become a Citizen of the United States.")
the undersigned, on the 28th day of June, 1968

The length of this claim is 1500 feet and I claim 1450 feet in a Southerly direction and 50 feet in a Northerly direction from the center of the discovery shaft, at which this notice is posted, lengthwise of the claim together with 300 feet in width of the surface grounds, on each side of the center of said claim. The general course of the lode deposit and premises is from the North to the South.

The claim is situated and located in the RIVERSIDE Mining District, in Pinal county, in the State of Arizona, about 50 Feet South & 1384 feet east of the direction from W 1/4 Sec. Corner of Sec. 18, T4S, 14E, G & SRBM

The surface boundaries of the claim are marked upon the ground as follows:
Beginning at a wooden post

at a point in a northerly direction 50 feet from the discovery shaft (at which this notice is posted), being in the center of the North

end line of said claim; thence East 300 feet to a Wooden Post, being the Northeast corner of said claim; thence South 1500 feet to a wooden post being at the Southeast corner of said claim; thence West 300 feet to a Wooden Post at the center of the South end of this claim; thence West 300 feet to a Wooden Post, being at the Southwest corner of said claim; thence North 1500 feet to a Wooden Post at the Northwest corner of said claim; thence East 300 feet to the place of beginning.

Dated and posted on the ground this 28th day of June, 1968
Clyde McCroskey Jr. Marshall Dale
Witness Locator(s)

STATE OF ARIZONA
COUNTY OF Pinal

I hereby certify that the within instrument was filed and recorded at request of Harold Bishop
KCC - Hayden
JUL 3 1968

364797

Witness my hand and official seal the day and year aforesaid.

SOPHIE M. SMITH
County Recorder.

INDEXED COMPARED
By (Signature) Deputy Recorder.

on 9:45 a.m. at Doctet 542 PAGE 378 Fee \$1.00

Indexed	Photostat Compared	Blotted

Page.....

MAP FILED IN A MC 66892

Oct. 3 10 00 AM '79

RECEIVED
BLM. AZ STATE OFFICE

SUPPLEMENTAL INFORMATION FORM

(B.L.M. ORGANIC ACT)

The name of this claim is ERMAN NO. 31, which
 is recorded in Docket 542 at page
379 in the office of the Recorder
 of PINAL County, Arizona.

The latest amendment of the aforesaid claim is the _____
ERMAN NO. 31 claim and recorded in _____
Docket 974 at page 223.

The current owner is KENNECOTT COPPER CORPORATION, % MINE
 ENGINEERING DEPARTMENT, whose address is Hayden, Arizona
 85235.

This is a LODE claim which was
 located on JUNE 28 in the year
 of 1968.

This claim is situated in NW¹₄
 of Section (s) 7, Township 4S,
 Range 14E, G. & S. R. B. & M.

RECEIVED OFFICE
 B.L.M. AZ STATE
 OCT 3 10 00 AM '79
 PHOENIX, ARIZONA

STATE OF ARIZONA
COUNTY OF PINAL

Blotted	Paged	INDEXED

I hereby certify that the within instrument was filed for record in Pinal County, State of Arizona.

Witness my hand and official seal.
WILLIAM S. TRUMAN
Pinal County Recorder

No.: 627778
Date: 22 AUG 1979 09:45
Docket and Page: TICKET 974 PAGE 223
Request: Kennecott Copper Corp

By: *Amelia Gomez*

DEPUTY 974 PAGE 223 *Camp*

AMENDED NOTICE OF LOCATION (LODE)



This amendment is made by Kennecott Copper Corporation, owner of this mining claim to correct any errors or omissions in the original location hereof or the record of this mining claim which was originally located June 28, 1968, and the location of location thereof recorded in the Pinal County recorder's office under Docket 542, page 379.

NOTICE IS HEREBY GIVEN that the Erman No. 31 Lode Mining Claim was located by Ray Mines Division of Kennecott Copper Corporation whose address is Hayden, Arizona 85235, on August 9, 1979. Said claim is 1500 feet in length along the vein or deposit of mineral-bearing rock in place and 332 feet in width (166 feet on either side of the center line of the claim), forming a claim in the shape of a parallelogram.

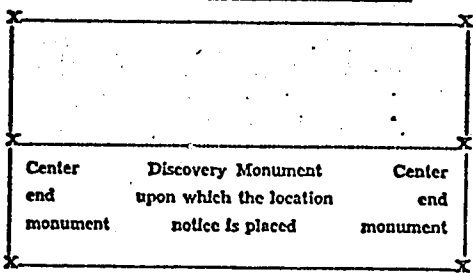
The general course of this claim is east and west.

This notice is posted at the southwest corner of the claim, which location monument is approximately 3550 feet north and 1200 feet east from the southwest corner of Section 7, Township 4 S, Range 14 E, G&SRM.

The location monument is in Section 7, Township 4 S, Range 14 E, G&SRM.

The claim is situated in the Riverside Mining District approximately

and falls within the northwest 1/4 of Section(s) 7, Township 4 S, Range 14 E, G&SRM, Pinal County, Arizona.



KENNECOTT COPPER CORPORATION, Locator

By: *J C Larimore*
Agent

Date of Amendment: AUGUST 9, 1979

STATE OF ARIZONA, County of _____ ss.: Fee No. _____

I hereby certify that the within instrument was filed and recorded at request of _____ in Docket _____ Page _____ and indexed in Mines.

Witness my hand and official seal the day and year aforesaid.

County Recorder By _____ Deputy Recorder.

RECEIVED OFFICE
B.L.M. STATE OFFICE
OCT 3 10 00 AM '79
PHOENIX, ARIZONA

Notice of Mining Location
LODE CLAIM

TO ALL WHOM IT MAY CONCERN:

This Mining Claim, the name of which is the ERMAN No. 31
Mining Claim, situate on land belonging to the United States of America, and in which there are valuable mineral deposits, was entered upon and located for the purpose of exploration and purchase by Marshall Dale
A citizen of the United States
(Locator must insert either "A Citizen of the United States," or "Who has declared his intention to become a Citizen of the United States.")
the undersigned, on the 28th day of June, 1968

The length of this claim is 1500 feet and I claim 1050 feet in a easterly direction and 450 feet in a westerly direction from the center of the discovery shaft, at which this notice is posted, lengthwise of the claim together with 300 feet in width of the surface grounds, on each side of the center of said claim. The general course of the lode deposit and premises is from the East to the West.

The claim is situated and located in the RIVERSIDE Mining District, in PINAL county, in the State of Arizona, about 1150' South in a 3500' West of the direction from Section Corner Common to Sections 5, 6, 7 & 8, T4S, R14E, G&SRB&M

The surface boundaries of the claim are marked upon the ground as follows:

Beginning at a wooden post
at a point in a easterly direction 1050 feet from the discovery shaft (at which this notice is posted), being in the center of the East end line of said claim; thence South 300 feet to a Wooden Post, being the Southeast corner of said claim; thence West 1500 feet to a Wooden Post being at the Southwest corner of said claim; thence North 300 feet to a Wooden Post at the center of the West end of this claim; thence North 300 feet to a Wooden Post, being at the Northwest corner of said claim; thence East 1500 feet to a Wooden Post at the Northeast corner of said claim; thence South 300 feet to the place of beginning.

Dated and posted on the ground this 28th day of June, 1968
James A. Jones Marshall Dale
Witness Locator(s)

STATE OF ARIZONA
COUNTY OF PINAL

361798

Witness my hand and official seal the day and year aforesaid.

I hereby certify that the within instrument was filed and recorded at request of Harold Bishop

SOPHIE M. SMITH
County Recorder.

By Evelyn Jones
Deputy Recorder.

JUL 3 - 1968

ON 9:45 A.M. at DOCKET 542 PAGE 379 Fee \$1.00

Indexed	Photostat Compared	Blotted

Page.....

MAP FILED IN A MC 66892

RECEIVED
BLM AZ STATE OFFICE
OCT 3 10 00 AM '79
PHOENIX, ARIZONA

SUPPLEMENTAL INFORMATION FORM

(B.L.M. ORGANIC ACT)

The name of this claim is RIVER NO.4, which
 is recorded in Docket 673 at page
389 in the office of the Recorder
 of PINAL County, Arizona.

The latest amendment of the aforesaid claim is the _____
 _____ claim and recorded in _____
 _____ at page _____.

The current owner is KENNECOTT COPPER CORPORATION, % MINE
 ENGINEERING DEPARTMENT, whose address is Hayden, Arizona
 85235.

This is a LODE claim which was
 located on APRIL 27 in the year
 of 1972.

This claim is situated in NW¹/₄
 of Section (s) 13, Township 4S,
 Range 13E, G. & S. R. B. & M.

RECEIVED OFFICE
 B.L.M. AZ STATE
 OCT 3 10 00 AM '79
 PHOENIX, ARIZONA

NOTICE OF LOCATION

NOTICE IS HEREBY GIVEN That the River No. 4
 Mining Claim was located by Leslie S. Payne on this 27th
 day of April, 1972, for mining purposes. Said claim is 1500
 feet in length along the vein or deposit of mineral-bearing
 rock in place and 300 feet in width on each side of the
 center of said vein or deposit, from end to end of said
 claim. The general course of the claim is northerly and
 southerly and is situated in the Riverside Mining District,
 Pinal County, Arizona. The discovery post is located
 approximately 1400 feet south and 2065 feet
 east from the northwest corner of Section 13, T. 4 S.,
 R. 13 E., G & SRM.

This claim runs from the discovery monument, or
 stake on which the notice is posted 1450 feet in a northerly
 direction to the north center end monument or stake, and 50
 feet in a southerly direction from the aforesaid monument, or
 stake, to the south center end monument or stake, and is also
 marked by two corner monuments, or stakes, at each end of said
 claim, one on each side of and 300 feet from the center end
 monuments, or stakes, making the claim in the form of a
 parallelogram.

RECEIVED OFFICE
 B.L.M. AZ STATE
 OCT 3 10 00 AM '72
 PHOENIX, ARIZONA



Leslie S. Payne
 Locator

INDEXED COMPARED

MAP FILED IN A MC 66892

I do hereby certify that the within named instrument was recorded at request of Bear Creek Mining Co.
 JUL 17 1972 8:00am Doc # DOCKET 673 PAGE 389 of Pinal County, Arizona
 447031 Supt. M. SMITH, Pinal County Recorder, by Leslie S. Payne Deputy

SUPPLEMENTAL INFORMATION FORM

(B.L.M. ORGANIC ACT)

The name of this claim is RIVER NO. 5, which
 is recorded in Docket 673 at page
390 in the office of the Recorder
 of PINAL County, Arizona.

The latest amendment of the aforesaid claim is the _____
 _____ claim and recorded in _____
 _____ at page _____.

The current owner is KENNECOTT COPPER CORPORATION, % MINE
 ENGINEERING DEPARTMENT, whose address is Hayden, Arizona
 85235.


This is a LODE claim which was
 located on APRIL 27 in the year
 of 1972.

This claim is situated in NW¹/₄, NE¹/₄
 of Section (s) 13, Township 4S,
 Range 13E, G. & S. R. B. & M.

RECEIVED
 BLM. AZ STATE OFFICE
 OCT 3 10 00 AM '79
 PHOENIX, ARIZONA

NOTICE IS HEREBY GIVEN That the River No. 5
Mining Claim was located by Leslie S. Payne on this 27th
day of April, 1972, for mining purposes. Said claim is 1500
feet in length along the vein or deposit of mineral-bearing
rock in place and 300 feet in width on each side of the
center of said vein or deposit, from end to end of said
claim. The general course of the claim is northerly and
southerly and is situated in the Riverside Mining District,
Pinal County, Arizona. The discovery post is located
approximately 400 feet south and 2655 feet
east from the northwest corner of Section 13, T. 4 S.,
R. 13 E., G & SRM.

This claim runs from the discovery monument, or
stake on which the notice is posted 1450 feet in a northerly
direction to the north center end monument or stake, and 150
feet in a southerly direction from the aforesaid monument, or
stake, to the south center end monument or stake, and is also
marked by two corner monuments, or stakes, at each end of said
claim, one on each side of and 300 feet from the center end
monuments, or stakes, making the claim in the form of a
parallelogram.



Leslie S. Payne
Locator

INDEXED COMPARED

RECEIVED
B.L.M. DISTRICT OFFICE
PHOENIX, ARIZONA
OCT 10 10 30 AM '72

MAP FILED IN A MC 66892

I do hereby certify that the within and on instrument was recorded at request of Deer Creek Mining Co.
JUL 17 1972 J. O'Connell Doc. # DOCKET 673 PAGE 390 Records of Pinal County, Arizona
WIT: my hand this 17th day of July 1972.
447032 SOPHIE M. SMITH, Pinal County Recorder, by Lucy Jones Deputy

SUPPLEMENTAL INFORMATION FORM

(B.L.M. ORGANIC ACT)

The name of this claim is RIVER NO. 6, which
 is recorded in Docket 673 at page
391 in the office of the Recorder
 of PINAL County, Arizona.

The latest amendment of the aforesaid claim is the _____
 _____ claim and recorded in _____
 _____ at page _____.

The current owner is KENNECOTT COPPER CORPORATION, % MINE
 ENGINEERING DEPARTMENT, whose address is Hayden, Arizona
 85235.

This is a LODE claim which was
 located on APRIL 27 in the year
 of 1972.

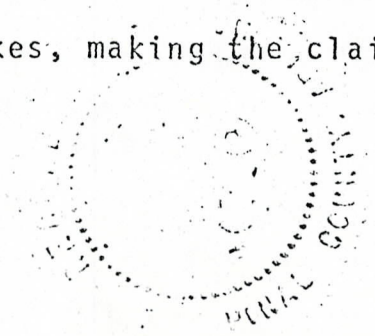
This claim is situated in NE¹
 of Section (s) 13, Township 4S,
 Range 13E, G. & S. R. B. & M.

RECEIVED
 B.L.M. AZ STATE OFFICE
 OCT 3 10 00 AM '79
 PHOENIX, ARIZONA

NOTICE IS HEREBY GIVEN That the River No. 6
Mining Claim was located by Leslie S. Payne on this 21st
day of April, 1972, for mining purposes. Said claim is 1500
feet in length along the vein or deposit of mineral-bearing
rock in place and 300 feet in width on each side of the
center of said vein or deposit, from end to end of said
claim. The general course of the claim is northerly and
southerly and is situated in the Riverside Mining District,
Pinal County, Arizona. The discovery post is located
approximately 1400 feet south and 3245 feet
east from the northwest corner of Section 13, T. 4 S.,
R. 13 E., G & SRM.

This claim runs from the discovery monument, or
stake on which the notice is posted 1450 feet in a northerly
direction to the north center end monument or stake, and
feet in a southerly direction from the aforesaid monument, or
stake, to the south center end monument or stake, and is also
marked by two corner monuments, or stakes, at each end of said
claim, one on each side of and 300 feet from the center end
monuments, or stakes, making the claim in the form of a
parallelogram.

RECEIVED
B.L.M. STATE OFFICE
OCT 10 10:00 AM '72
PINAL COUNTY ARIZONA



Leslie Payne
INDEXER-CORRECTOR Locator

MAP FILED IN A MC 66892

JUL 17 1972 8:00 am that the within map of instrument was recorded at request of Beav Creek Mining Co
Recorder of Pinal County, Arizona
DOCKET 673 PAGE 391
447033 SOPHIE M. SEALER, Pinal County Recorder, by Leslie Payne Deputy

SUPPLEMENTAL INFORMATION FORM

(B.L.M. ORGANIC ACT)

The name of this claim is RIVER NO. 7, which
is recorded in Docket 673 at page
392 in the office of the Recorder
of PINAL County, Arizona.

The latest amendment of the aforesaid claim is the _____
claim and recorded in _____
at page _____.

The current owner is KENNECOTT COPPER CORPORATION, % MINE
ENGINEERING DEPARTMENT, whose address is Hayden, Arizona
85235.

This is a LODE claim which was
located on APRIL 27 in the year
of 1972.

This claim is situated in NE¹/₄
of Section (s) 13, Township 4S,
Range 13E, G. & S. R. B. & M.


RECEIVED
BLM. AZ STATE OFFICE
OCT 3 10 00 AM '79
PHOENIX, ARIZONA

NOTICE IS HEREBY GIVEN That the River No. 7
Mining Claim was located by Leslie S. Payne on this 27th
day of April, 1972, for mining purposes. Said claim is 1500
feet in length along the vein or deposit of mineral-bearing
rock in place and 300 feet in width on each side of the
center of said vein or deposit, from end to end of said
claim. The general course of the claim is northerly and
southerly and is situated in the Riverside Mining District,
Pinal County, Arizona. The discovery post is located
approximately 1400' feet south and 5835' feet
east from the northwest corner of Section 13, T. 4 S.,
R. 13 E., G & SRM.

This claim runs from the discovery monument, or
stake on which the notice is posted 1450' feet in a northerly
direction to the north center end monument or stake, and
feet in a southerly direction from the aforesaid monument, or
stake, to the south center end monument or stake, and is also
marked by two corner monuments, or stakes, at each end of said
claim, one on each side of and 300 feet from the center end
monuments, or stakes, making the claim in the form of a
parallelogram.

RECEIVED
BLM. AZ STATE OFFICE
OCT 3 10 05 AM '79
PINAL COUNTY, ARIZONA

Leslie Payne
Locator



INDEXED COMPARED

MAP FILED IN A MC 66892

do hereby certify that the within name instrument was filed on JUL 17 1972 at 8:00 am in Docket 673 Page 392 of Clear Creek Min Co. Records of Pinal County, Arizona
with my hand and official seal this 17 day of July 1972 at Phoenix Arizona
447031 SCHE M. SMITH, Pinal County Recorder, by (Signature) Deputy

SUPPLEMENTAL INFORMATION FORM

(B.L.M. ORGANIC ACT)

The name of this claim is RIVER NO. 8, which
 is recorded in Docket 673 at page
393 in the office of the Recorder
 of PINAL County, Arizona.

The latest amendment of the aforesaid claim is the _____
 _____ claim and recorded in _____
 _____ at page _____.

The current owner is KENNECOTT COPPER CORPORATION, % MINE
 ENGINEERING DEPARTMENT, whose address is Hayden, Arizona
 85235.

This is a LODE claim which was
 located on APRIL 27 in the year
 of 1972.

This claim is situated in NE¹/₄
 of Section (s) 13, Township 4S,
 Range 13E, G. & S. R. B. & M.


RECEIVED
 B.L.M. AZ STATE OFFICE
 PHOENIX, ARIZONA
 OCT 3 10 00 AM '79

NOTICE IS HEREBY GIVEN That the River No. 8
Mining Claim was located by Leslie S. Payne on this 27th
day of April, 1972, for mining purposes. Said claim is 1500
feet in length along the vein or deposit of mineral-bearing
rock in place and 300 feet in width on each side of the
center of said vein or deposit, from end to end of said
claim. The general course of the claim is northerly and
southerly and is situated in the Riverside Mining District,
Pinal County, Arizona. The discovery post is located
approximately 1400 feet south and 4425 feet
east from the northwest corner of Section 13, T. 4 S.,
R. 13 E., G & SRM.

This claim runs from the discovery monument, or
stake on which the notice is posted 1450 feet in a northerly
direction to the north center end monument or stake, and 50
feet in a southerly direction from the aforesaid monument, or
stake, to the south center end monument or stake, and is also
marked by two corner monuments, or stakes, at each end of said
claim, one on each side of and 300 feet from the center end
monuments, or stakes, making the claim in the form of a
parallelogram.

RECEIVED
B.L.M. AZ. CLAIMS OFFICE
PHOENIX, ARIZONA
OCT 3 10 00 AM '79

MAP FILED IN A MC 66892



Leslie Payne
Locator

INDEXED COMPARED

I do hereby certify that the within named instrument was filed in the
JUL 17 1972 8:00 am Doc. DOCKET 673 PAGE 393
447035
SOPHIE M. SMITH, Pinal County recorder, by (Signature) Jones Deputy
Dear Creek Mine Co.
Records of Pinal County, Arizona
Witness my hand and official seal on this day of July 1972.

SUPPLEMENTAL INFORMATION FORM

(B.L.M. ORGANIC ACT)

The name of this claim is RIVER NO. 9, which
is recorded in Docket 673 at page
394 in the office of the Recorder
of PINAL County, Arizona.

The latest amendment of the aforesaid claim is the _____
claim and recorded in _____
at page _____.

The current owner is KENNECOTT COPPER CORPORATION, % MINE
ENGINEERING DEPARTMENT, whose address is Hayden, Arizona
85235.

This is a LODE claim which was
located on APRIL 27 in the year
of 1972.

This claim is situated in NE¹/₄
of Section (s) 13, Township 4S,
Range 13E, G. & S. R. B. & M.

RECEIVED OFFICE
BLM AZ STATE
OCT 3 10 00 AM '79
PHOENIX ARIZONA

NOTICE OF LOCATION


A MC 67160

NOTICE IS HEREBY GIVEN That the River No. 9
 Mining Claim was located by Leslie S. Payne on this 27th
 day of April, 1972, for mining purposes. Said claim is 1500
 feet in length along the vein or deposit of mineral-bearing
 rock in place and 300 feet in width on each side of the
 center of said vein or deposit, from end to end of said
 claim. The general course of the claim is northerly and
 southerly and is situated in the Riverside Mining District,
 Pinal County, Arizona. The discovery post is located
 approximately 1400 feet south and 5015 feet
 east from the northwest corner of Section 13, T. 4 S.,
 R. 13 E., G & SRM.

This claim runs from the discovery monument, or
 stake on which the notice is posted 1450 feet in a northerly
 direction to the north center end monument or stake, and 50
 feet in a southerly direction from the aforesaid monument, or
 stake, to the south center end monument or stake, and is also
 marked by two corner monuments, or stakes, at each end of said
 claim, one on each side of and 300 feet from the center end
 monuments, or stakes, making the claim in the form of a
 parallelogram.

RECEIVED
 B.L.M. AZ STATE OFFICE
 OCT 3 10 00 AM 1972
 PHOENIX, ARIZONA

MAP FILED IN A MC 66892



Leslie Payne
 Locator

INDEXED COMPARED

I hereby certify that the within named independent 673 PAGE 394 of River Creek map
 JUL 17 1972 8:00am Doc. # _____
 447036 SOPHIE M. SMITH, Pinal County Recorder, by [Signature] Deputy
 Records of Pinal County, Arizona
 Witness my hand and official seal this 17th day of July 1972.

SUPPLEMENTAL INFORMATION FORM

(B.L.M. ORGANIC ACT)

The name of this claim is RIVER NO. 13, which
 is recorded in Docket 673 at page
398 in the office of the Recorder
 of PINAL County, Arizona.

The latest amendment of the aforesaid claim is the _____
 _____ claim and recorded in _____
 _____ at page _____.

The current owner is KENNECOTT COPPER CORPORATION, % MINE
 ENGINEERING DEPARTMENT, whose address is Hayden, Arizona
 85235.

This is a LODE claim which was
 located on APRIL 27 in the year
 of 1972.


This claim is situated in NW¹/₄, SW¹/₄
 of Section (s) 13, Township 4S,
 Range 13E, G. & S. R. B. & M.

RECEIVED
 B.L.M. AZ STATE OFFICE
 OCT 3 10 00 AM '79
 PHOENIX, ARIZONA

NOTICE IS HEREBY GIVEN That the River No. 13
Mining Claim was located by Leslie S. Payne on this 21st
day of April, 1972, for mining purposes. Said claim is 1500
feet in length along the vein or deposit of mineral-bearing
rock in place and 300 feet in width on each side of the
center of said vein or deposit, from end to end of said
claim. The general course of the claim is northerly and
southerly and is situated in the Riverside Mining District,
Pinal County, Arizona. The discovery post is located
approximately 1500 feet south and 2065 feet
east from the northwest corner of Section 13, T. 4 S.,
R. 13 E., G & SRM.

This claim runs from the discovery monument, or
stake on which the notice is posted 50 feet in a northerly
direction to the north center end monument or stake, and 1450
feet in a southerly direction from the aforesaid monument, or
stake, to the south center end monument or stake, and is also
marked by two corner monuments, or stakes, at each end of said
claim, one on each side of and 300 feet from the center end
monuments, or stakes, making the claim in the form of a
parallelogram.

RECEIVED OFFICE
B.L.M. AZONIA
OCT 3 11 00 AM '72
PHOENIX, ARIZONA



Leslie S. Payne
Locator

INDEXED COPY

MAP FILED IN A MC 66892

hereby certify that the within name of instrument filed at _____ of _____
on 17 1972 3:00 am DOCKET 673 PAGE 398 _____
147040 _____
SOPHIE M. SMITH, Pinal County Recorder, by *Carolyn Jones* Deputy

Bear Creek Mining Co.
Recorder of Pinal County, Arizona
with my office at the seat of said county aforesaid.

SUPPLEMENTAL INFORMATION FORM

(B.L.M. ORGANIC ACT)

The name of this claim is RIVER NO. 14, which is recorded in Docket 673 at page 399 in the office of the Recorder of PINAL County, Arizona.

The latest amendment of the aforesaid claim is the _____ claim and recorded in _____ at page _____.

The current owner is KENNECOTT COPPER CORPORATION, % MINE ENGINEERING DEPARTMENT, whose address is Hayden, Arizona 85235.

This is a LODE claim which was located on APRIL 27 in the year of 1972.

This claim is situated in NW¹/₄, NE¹/₄, SE¹/₄, SW¹/₄ of Section (s) 13, Township 4S, Range 13E, G. & S. R. B. & M.

RECEIVED
B.L.M. AZ STATE OFFICE
OCT 3 10 00 AM '79
PHOENIX, ARIZONA


NOTICE OF LOCATION

A MC 67162

NOTICE IS HEREBY GIVEN That the River No. 14
 Mining Claim was located by Leslie S. Payne on this 27th
 day of April, 1972, for mining purposes. Said claim is 1500
 feet in length along the vein or deposit of mineral-bearing
 rock in place and 300 feet in width on each side of the
 center of said vein or deposit, from end to end of said
 claim. The general course of the claim is northerly and
 southerly and is situated in the Riverside Mining District,
 Pinal County, Arizona. The discovery post is located
 approximately 1500 feet south and 2655 feet
 east from the northwest corner of Section 13, T. 4 S.,
 R. 13 E., G & SRM.

This claim runs from the discovery monument, or
 stake on which the notice is posted 50 feet in a northerly
 direction to the north center end monument or stake, and 1450
 feet in a southerly direction from the aforesaid monument, or
 stake, to the south center end monument or stake, and is also
 marked by two corner monuments, or stakes, at each end of said
 claim, one on each side of and 300 feet from the center end
 monuments, or stakes, making the claim in the form of a
 parallelogram.

B.L.M. RECEIVED
 OCT 10 00 PM '72
 PHOENIX, ARIZONA
 REGISTERED OFFICE



Leslie Payne
 Locator

INDEXED COMPARED

A MC 66892
 MAP FILED IN

I do hereby certify that the within name instrument was
 JUL 17 1972 S: Joan Doc. # BOOKET 673 PAGE 399 Star Creek Min. Co
 447041 S: PHIE M. SMITH, Pinal County a cord. r. by (Cochran) Boone Deputy

SUPPLEMENTAL INFORMATION FORM

(B.L.M. ORGANIC ACT)

The name of this claim is RIVER NO. 15, which
 is recorded in Docket 673 at page
400 in the office of the Recorder
 of PINAL County, Arizona.

The latest amendment of the aforesaid claim is the _____
 _____ claim and recorded in _____
 _____ at page _____.

The current owner is KENNECOTT COPPER CORPORATION, % MINE
 ENGINEERING DEPARTMENT, whose address is Hayden, Arizona
 85235.


This is a LODE claim which was
 located on APRIL 27 in the year
 of 1972.

This claim is situated in NE¹/₄, SE¹/₄
 of Section (s) 13, Township 4S,
 Range 13E, G. & S. R. B. & M.

RECEIVED
 B.L.M. AZ STATE OFFICE
 OCT 3 10 00 AM '79
 PHOENIX, ARIZONA

NOTICE IS HEREBY GIVEN That the River No. 15
 Mining Claim was located by Leslie S. Payne on this 27th
 day of April, 1972, for mining purposes. Said claim is 1500
 feet in length along the vein or deposit of mineral-bearing
 rock in place and 300 feet in width on each side of the
 center of said vein or deposit, from end to end of said
 claim. The general course of the claim is northerly and
 southerly and is situated in the Riverside Mining District,
 Pinal County, Arizona. The discovery post is located
 approximately 1500 feet south and 3245 feet
 east from the northwest corner of Section 13, T. 4 S.,
 R. 13 E., G & SRM.

This claim runs from the discovery monument, or
 stake on which the notice is posted 50 feet in a northerly
 direction to the north center end monument or stake, and 1450
 feet in a southerly direction from the aforesaid monument, or
 stake, to the south center end monument or stake, and is also
 marked by two corner monuments, or stakes, at each end of said
 claim, one on each side of and 300 feet from the center end
 monuments, or stakes, making the claim in the form of a
 parallelogram.



Leslie Payne
 Locator

RECEIVED
 BLM STATE OFFICE
 PHOENIX, ARIZONA
 OCT 3 10:00 AM '79

MAP FILED IN A MC 66892

I do hereby certify that the within named instrument was recorded at a copy of Beas Creek Mtn. Co.
 JUL 17 1972 8:00am Doc. 417012 Docket 673 PAGE 400 Sect. 5 of Pinal County, Arizona
 with my name of Leslie Payne as the locator of said
 Sofie M. Gill, Pinal County Recorder, by Carolyn Jones Deputy

INDEXED COMPAREE

SUPPLEMENTAL INFORMATION FORM

(B.L.M. ORGANIC ACT)

The name of this claim is RIVER NO. 16, which
 is recorded in Docket 673 at page
401 in the office of the Recorder
 of PINAL County, Arizona.

The latest amendment of the aforesaid claim is the _____
 _____ claim and recorded in _____
 _____ at page _____.

The current owner is KENNECOTT COPPER CORPORATION, % MINE
 ENGINEERING DEPARTMENT, whose address is Hayden, Arizona
 85235.

This is a LODE claim which was
 located on APRIL 27 in the year
 of 1972.

This claim is situated in NE¹₄, SE¹₄
 of Section (s) 13, Township 4S,
 Range 13E, G. & S. R. B. & M.


RECEIVED OFFICE
 B.L.M. STATE
 OCT 3 10 00 AM '79
 PHOENIX, ARIZONA

NOTICE OF LOCATION

NOTICE IS HEREBY GIVEN That the River No. 16
 Mining Claim was located by Leslie S. Payne on this 27th
 day of April, 1972, for mining purposes. Said claim is 1500
 feet in length along the vein or deposit of mineral-bearing
 rock in place and 300 feet in width on each side of the
 center of said vein or deposit, from end to end of said
 claim. The general course of the claim is northerly and
 southerly and is situated in the Riverside Mining District,
 Pinal County, Arizona. The discovery post is located
 approximately 1500' feet south and 3835' feet
 east from the northwest corner of Section 13, T. 4 S.,
 R. 13 E., G & SRM.

This claim runs from the discovery monument, or
 stake on which the notice is posted 50 feet in a northerly
 direction to the north center end monument or stake, and 1450
 feet in a southerly direction from the aforesaid monument, or
 stake, to the south center end monument or stake, and is also
 marked by two corner monuments, or stakes, at each end of said
 claim, one on each side of and 300 feet from the center end
 monuments, or stakes, making the claim in the form of a
 parallelogram.

RECEIVED
 CLERK'S OFFICE
 B.L. AZ
 PHOENIX, ARIZONA
 OCT 3 11 00 AM '79



Leslie S. Payne
 Locator

INDEXED COPIES

MAP FILED IN A MC 66892

JUL 17 1972 8:00 am
 do hereby certify that the within named instrument was recorded at request of Beaver Creek & Thin Co
 Doc. # 447043 SOPHIE M. SMITH, Pinal County Recorder, by (Signature) Deputy
 DOCKET 673 PAGE 401

SUPPLEMENTAL INFORMATION FORM

(B.L.M. ORGANIC ACT)

The name of this claim is RIVER NO. 17, which
 is recorded in Docket 673 at page
402 in the office of the Recorder
 of PINAL County, Arizona.

The latest amendment of the aforesaid claim is the _____
 _____ claim and recorded in _____
 _____ at page _____.

The current owner is KENNECOTT COPPER CORPORATION, % MINE
 ENGINEERING DEPARTMENT, whose address is Hayden, Arizona
 85235.

This is a LODE claim which was
 located on APRIL 27 in the year
 of 1972.

This claim is situated in NE¹, SE¹
 of Section (s) 13, Township 4S,
 Range 13E, G. & S. R. B. & M.


RECEIVED OFFICE
 B.L.M. AZ STATE OFFICE
 OCT 3 10 00 AM '79
 PHOENIX, ARIZONA

NOTICE IS HEREBY GIVEN That the River No. 17
Mining Claim was located by Leslie S. Payne on this 27th
day of April, 1972, for mining purposes. Said claim is 1500
feet in length along the vein or deposit of mineral-bearing
rock in place and 300 feet in width on each side of the
center of said vein or deposit, from end to end of said
claim. The general course of the claim is northerly and
southerly and is situated in the Riverside Mining District,
Pinal County, Arizona. The discovery post is located
approximately 1500 feet south and 4425 feet
east from the northwest corner of Section 13, T. 4 S.,
R. 13 E., G & SRM.

This claim runs from the discovery monument, or
stake on which the notice is posted 50 feet in a northerly
direction to the north center end monument or stake, and 4450
feet in a southerly direction from the aforesaid monument, or
stake, to the south center end monument or stake, and is also
marked by two corner monuments, or stakes, at each end of said
claim, one on each side of and 300 feet from the center end
monuments, or stakes, making the claim in the form of a
parallelogram.

MAP FILED IN A MC 66892

RECEIVED
STATE OFFICE
PINAL COUNTY ARIZONA
JUL 10 10 00 AM '72



Leslie Payne
Locator

I do hereby certify that the within named instrument was recorded on
JUL 17 1972 8:00 am Doc. # 447014 BOOKET 673 PAGE 402
Creek Min. Co.
Records of Pinal County, Arizona
With my hand and official seal at the County Office on this day aforesaid.
447014 SOPHIE M. SMITH, Pinal County Recorder, by Condy Adams Deputy

SUPPLEMENTAL INFORMATION FORM

(B.L.M. ORGANIC ACT)

The name of this claim is RIVER NO. 18, which
 is recorded in Docket 673 at page
403 in the office of the Recorder
 of PINAL County, Arizona.

The latest amendment of the aforesaid claim is the _____
 _____ claim and recorded in _____
 _____ at page _____.

The current owner is KENNECOTT COPPER CORPORATION, % MINE
 ENGINEERING DEPARTMENT, whose address is Hayden, Arizona
 85235.

This is a LODE claim which was
 located on APRIL 27 in the year
 of 1972.

This claim is situated in NE¹/₄, SE¹/₄
 of Section (s) 13, Township 4S,
 Range 13E, G. & S. R. B. & M.

RECEIVED OFFICE
 B.L.M. FEDERAL STATE
 OCT 3 10 00 AM '79
 PHOENIX, ARIZONA

NOTICE OF LOCATION

A MC 67166

NOTICE IS HEREBY GIVEN That the River No. 18
 Mining Claim was located by Leslie S. Payne on this 21st
 day of April, 1972, for mining purposes. Said claim is 1500
 feet in length along the vein or deposit of mineral-bearing
 rock in place and 300 feet in width on each side of the
 center of said vein or deposit, from end to end of said
 claim. The general course of the claim is northerly and
 southerly and is situated in the Riverside Mining District,
 Pinal County, Arizona. The discovery post is located
 approximately 1500 feet south and 5015 feet
 east from the northwest corner of Section 13, T. 4 S.,
 R. 13 E., G & SRM.

This claim runs from the discovery monument, or
 stake on which the notice is posted 50 feet in a northerly
 direction to the north center end monument or stake, and 1450
 feet in a southerly direction from the aforesaid monument, or
 stake, to the south center end monument or stake, and is also
 marked by two corner monuments, or stakes, at each end of said
 claim, one on each side of and 300 feet from the center end
 monuments, or stakes, making the claim in the form of a
 parallelogram.

RECEIVED
 B.L.M. AZ. STATE OFFICE
 PHOENIX, ARIZONA
 OCT 3 10 00 AM '72

MAP FILED IN A MC 66892



Leslie Payne
 Locator

INDEXED COMPARED

NOTICE OF LOCATION

FILED JUL 17 1972 8:00am

BUCKET 673 PAGE 403

447045

WILLIAM M. SMITH, Pinal County Recorder, by Conrad Deputy

W. C. M. SMITH, Pinal County Recorder, by Conrad Deputy

SUPPLEMENTAL INFORMATION FORM

(B.L.M. ORGANIC ACT)

The name of this claim is RIVER NO. 22, which
 is recorded in Docket 673 at page
404 in the office of the Recorder
 of PINAL County, Arizona.

The latest amendment of the aforesaid claim is the _____
 _____ claim and recorded in _____
 _____ at page _____.

The current owner is KENNECOTT COPPER CORPORATION, % MINE
 ENGINEERING DEPARTMENT, whose address is Hayden, Arizona
 85235.

This is a LODE claim which was
 located on APRIL 27 in the year
 of 1972.

This claim is situated in SW¹/₄
 of Section (s) 13, Township 4S,
 Range 13E, G. & S. R. B. & M.


RECEIVED OFFICE
 B.L.M. AZ STATE
 OCT 3 10 00 AM '79
 PHOENIX, ARIZONA

NOTICE IS HEREBY GIVEN That the River No. 22
Mining Claim was located by Leslie S. Payne on this 27th
day of April, 1972, for mining purposes. Said claim is 1500
feet in length along the vein or deposit of mineral-bearing
rock in place and 300 feet in width on each side of the
center of said vein or deposit, from end to end of said
claim. The general course of the claim is northerly and
southerly and is situated in the Riverside Mining District,
Pinal County, Arizona. The discovery post is located
approximately 4300 feet south and 2065 feet
east from the northwest corner of Section 13, T. 4 S.,
R. 13 E., G & SRM.

This claim runs from the discovery monument, or
stake on which the notice is posted 1450 feet in a northerly
direction to the north center end monument or stake, and
feet in a southerly direction from the aforesaid monument, or
stake, to the south center end monument or stake, and is also
marked by two corner monuments, or stakes, at each end of said
claim, one on each side of and 300 feet from the center end
monuments, or stakes, making the claim in the form of a
parallelogram.

OCT 10 1972
RECEIVED
B.L.M. STATE OFFICE
PHOENIX ARIZONA

MAP FILED IN A MC 66892



Leslie Payne
Locator

I do hereby certify that the within instrument was recorded at request of Ray Creek Mining Co.
JUL 17 1972 2:00pm Docket 673 PAGE 404 Recorder of Deeds, Pinal County, Arizona
447046 Sublet to J. H. Pinal County & corner, by Leslie Payne Deputy

SUPPLEMENTAL INFORMATION FORM

(B.L.M. ORGANIC ACT)

The name of this claim is RIVER NO. 23, which
 is recorded in Docket 673 at page
405 in the office of the Recorder
 of PINAL County, Arizona.

The latest amendment of the aforesaid claim is the _____
 _____ claim and recorded in _____
 _____ at page _____.

The current owner is KENNECOTT COPPER CORPORATION, % MINE
 ENGINEERING DEPARTMENT, whose address is Hayden, Arizona
 85235.

This is a LODE claim which was
 located on APRIL 27 in the year
 of 1972.


This claim is situated in SW¹, SE¹
 of Section (s) 13, Township 4S,
 Range 13E, G. & S. R. B. & M.

RECEIVED OFFICE
 B.L.M. AZ STATE
 OCT 3 10 00 AM '79
 PHOENIX, ARIZONA

NOTICE IS HEREBY GIVEN That the River No. 23
Mining Claim was located by Leslie S. Payne on this 27th
day of April, 1972, for mining purposes. Said claim is 1500
feet in length along the vein or deposit of mineral-bearing
rock in place and 300 feet in width on each side of the
center of said vein or deposit, from end to end of said
claim. The general course of the claim is northerly and
southerly and is situated in the Riverside Mining District,
Pinal County, Arizona. The discovery post is located
approximately 4300 feet south and 26.55 feet
east from the northwest corner of Section 13, T. 4 S.,
R. 13 E., G & SRM.

RECEIVED OFFICE
B.L.M. AZ STATE OFFICE
OCT 3 10 00 AM '79
PHOENIX, ARIZONA

This claim runs from the discovery monument, or
stake on which the notice is posted 14.50 feet in a northerly
direction to the north center end monument or stake, and 50
feet in a southerly direction from the aforesaid monument, or
stake, to the south center end monument or stake, and is also
marked by two corner monuments, or stakes, at each end of said
claim, one on each side of and 300 feet from the center end
monuments, or stakes, making the claim in the form of a
parallelogram.



Leslie Payne
Locator

INDEXED COMPARED

MAP FILED IN A MC 66892

I do hereby certify that the within named instrument was at record on July 17 1972 8:00 am at 447047 Doc. No. DOCKET 673 PAGE 405 Dear Creek Mining Co.
Recorded in Pinal County, Arizona
Witness my hand and official seal this day of July 1972
447047 SOPHIE M. SMITH, Pinal County Recorder, By Cheryl Thomas Deputy

SUPPLEMENTAL INFORMATION FORM

(B.L.M. ORGANIC ACT)

The name of this claim is RIVER NO. 24, which
 is recorded in Docket 673 at page
406 in the office of the Recorder
 of PINAL County, Arizona.

The latest amendment of the aforesaid claim is the _____
 _____ claim and recorded in _____
 _____ at page _____.

The current owner is KENNECOTT COPPER CORPORATION, % MINE
 ENGINEERING DEPARTMENT, whose address is Hayden, Arizona
 85235.

This is a LODE claim which was
 located on APRIL 27 in the year
 of 1972.

This claim is situated in SE¹
 of Section (s) 13, Township 4S,
 Range 13E, G. & S. R. B. & M.


RECEIVED OFFICE
 B.L.M. AZ STATE
 OCT 3 10 00 AM '79
 PHOENIX, ARIZONA

NOTICE OF LOCATION

NOTICE IS HEREBY GIVEN That the River No. 27
 Mining Claim was located by Leslie S. Payne on this 17th
 day of April, 1972, for mining purposes. Said claim is 1500
 feet in length along the vein or deposit of mineral-bearing
 rock in place and 300 feet in width on each side of the
 center of said vein or deposit, from end to end of said
 claim. The general course of the claim is northerly and
 southerly and is situated in the Riverside Mining District,
 Pinal County, Arizona. The discovery post is located
 approximately 4300' feet south and 3245' feet
 east from the northwest corner of Section 13, T. 4 S.,
 R. 13 E., G & SRM.

This claim runs from the discovery monument, or
 stake on which the notice is posted 1450' feet in a northerly
 direction to the north center end monument or stake, and 50'
 feet in a southerly direction from the aforesaid monument, or
 stake, to the south center end monument or stake, and is also
 marked by two corner monuments, or stakes, at each end of said
 claim, one on each side of and 300 feet from the center end
 monuments, or stakes, making the claim in the form of a
 parallelogram.

RECEIVED OFFICE
 B.L.M. ARIZONA
 OCT 3 10 00 AM '72
 PHOENIX ARIZONA



Leslie S. Payne
 Locator

INDEXED COPY

MAP FILED IN A MC 66892

I do hereby certify that the within named instrument was received at request of Beas Creek Mine Co.
 JUL 17 1972 8:02 am Doc. No. DOCKET 673 PAGE 406 Records of Pinal County, Arizona
447038 S. & H. M. Seal H. Pinal County a cord. by Leslie S. Payne Deputy

SUPPLEMENTAL INFORMATION FORM

(B.L.M. ORGANIC ACT)

The name of this claim is RIVER NO. 25, which
is recorded in Docket 673 at page
407 in the office of the Recorder
of PINAL County, Arizona.

The latest amendment of the aforesaid claim is the _____
claim and recorded in _____
at page _____.

The current owner is KENNECOTT COPPER CORPORATION, % MINE
ENGINEERING DEPARTMENT, whose address is Hayden, Arizona
85235.

This is a LODE claim which was
located on APRIL 27 in the year
of 1972.

This claim is situated in SE¹/₄
of Section (s) 13, Township 4S,
Range 13E, G. & S. R. B. & M.


RECEIVED OFFICE
BLM. AZ STATE
OCT 3 10 00 AM '79
PHOENIX, ARIZONA

NOTICE IS HEREBY GIVEN That the River No. 25
Mining Claim was located by Leslie S. Payne on this 27th
day of April, 1972, for mining purposes. Said claim is 1500
feet in length along the vein or deposit of mineral-bearing
rock in place and 300 feet in width on each side of the
center of said vein or deposit, from end to end of said
claim. The general course of the claim is northerly and
southerly and is situated in the Riverside Mining District,
Pinal County, Arizona. The discovery post is located
approximately 4300 feet south and 3835 feet
east from the northwest corner of Section 13, T. 4 S.,
R. 13 E., G & SRM.

This claim runs from the discovery monument, or
stake on which the notice is posted 1450 feet in a northerly
direction to the north center end monument or stake, and
feet in a southerly direction from the aforesaid monument, or
stake, to the south center end monument or stake, and is also
marked by two corner monuments, or stakes, at each end of said
claim, one on each side of and 300 feet from the center end
monuments, or stakes, making the claim in the form of a
parallelogram.

RECEIVED OFFICE
B.L.M. AZ STATE
OCT 3 10 00 AM '72
PHOENIX ARIZONA

MAP FILED IN A MC 66892



Leslie S. Payne
Locator

INDEXED COPY

JUL 17 1972
I hereby certify that the within named instrument was recorded at request of Clear Creek Drain Co.
Doc. 447049 Docket 673 Page 407 Records of Pinal County, Arizona
SOPHIE M. SMITH, Pinal County Recorder, by (Signature) Deputy

SUPPLEMENTAL INFORMATION FORM

(B.L.M. ORGANIC ACT)

The name of this claim is RIVER NO. 26, which
 is recorded in Docket 673 at page
408 in the office of the Recorder
 of PINAL County, Arizona.

The latest amendment of the aforesaid claim is the _____
 _____ claim and recorded in _____
 _____ at page _____.

The current owner is KENNECOTT COPPER CORPORATION, % MINE
 ENGINEERING DEPARTMENT, whose address is Hayden, Arizona
 85235.

This is a LODE claim which was
 located on APRIL 27 in the year
 of 1972.

This claim is situated in SE¹
 of Section (s) 13, Township 4S,
 Range 13E, G. & S. R. B. & M.

RECEIVED
 B.L.M. AZ STATE OFFICE
 PHOENIX, ARIZONA
 OCT 3 10 00 AM '79

NOTICE OF LOCATION


A MC 67171

NOTICE IS HEREBY GIVEN That the River No. 26
 Mining Claim was located by Leslie S. Payne on this 27th
 day of April, 1972, for mining purposes. Said claim is 1500
 feet in length along the vein or deposit of mineral-bearing
 rock in place and 300 feet in width on each side of the
 center of said vein or deposit, from end to end of said
 claim. The general course of the claim is northerly and
 southerly and is situated in the Riverside Mining District,
 Pinal County, Arizona. The discovery post is located
 approximately 4300 feet south and 4425 feet
 east from the northwest corner of Section 13, T. 4 S.,
 R. 13 E., G & SRM.

This claim runs from the discovery monument, or
 stake on which the notice is posted 1450 feet in a northerly
 direction to the north center end monument or stake, and 350
 feet in a southerly direction from the aforesaid monument, or
 stake, to the south center end monument or stake, and is also
 marked by two corner monuments, or stakes, at each end of said
 claim, one on each side of and 300 feet from the center end
 monuments, or stakes, making the claim in the form of a
 parallelogram.

MAP FILED IN A MC 66892

RECEIVED
 STATE OFFICE
 PHOENIX, ARIZONA
 JUN 30 10:00 AM '72



Leslie Payne
 Locator

I hereby certify that the within named instrument was recorded at Beas Creek Min Co
JUL 17 1972 8:00 am Docket 673 PAGE 408 records of Pinal County, Arizona
447050 with my official seal of office on this day of July 1972.
 SORHIE M. GILH, Pinal County Recorder, by Lonny Jones Deputy

SUPPLEMENTAL INFORMATION FORM

(B.L.M. ORGANIC ACT)

The name of this claim is RIVER NO. 27, which
 is recorded in Docket 673 at page
409 in the office of the Recorder
 of PINAL County, Arizona.

The latest amendment of the aforesaid claim is the _____
 _____ claim and recorded in _____
 _____ at page _____.

The current owner is KENNECOTT COPPER CORPORATION, % MINE
 ENGINEERING DEPARTMENT, whose address is Hayden, Arizona
 85235.

This is a LODE claim which was
 located on APRIL 27 in the year
 of 1972.

This claim is situated in SE¹₄
 of Section (s) 13, Township 4S,
 Range 13E, G. & S. R. B. & M.

RECEIVED
 B.L.M. STATE OFFICE
 PHOENIX, ARIZONA
 OCT 3 10 00 AM '79

NOTICE OF LOCATION

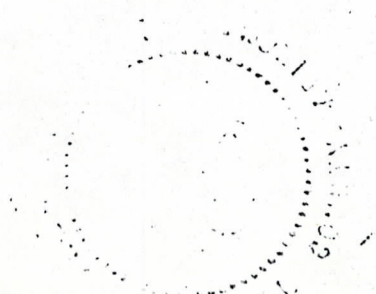
A MC 67172

NOTICE IS HEREBY GIVEN That the River No. 27
 Mining Claim was located by Leslie S. Payne on this 27th
 day of April, 1972, for mining purposes. Said claim is 1500
 feet in length along the vein or deposit of mineral-bearing
 rock in place and 300 feet in width on each side of the
 center of said vein or deposit, from end to end of said
 claim. The general course of the claim is northerly and
 southerly and is situated in the Riverside Mining District,
 Pinal County, Arizona. The discovery post is located
 approximately 4300 feet south and 5015 feet
 east from the northwest corner of Section 13, T. 4 S.,
 R. 13 E., G & SRM.

This claim runs from the discovery monument, or
 stake on which the notice is posted 1450 feet in a northerly
 direction to the north center end monument or stake, and 50
 feet in a southerly direction from the aforesaid monument, or
 stake, to the south center end monument or stake, and is also
 marked by two corner monuments, or stakes, at each end of said
 claim, one on each side of and 300 feet from the center end
 monuments, or stakes, making the claim in the form of a
 parallelogram.

RECEIVED
 BLM/MINERAL RIGHTS OFFICE
 PHOENIX, ARIZONA
 OCT 3 10 00 AM '72

MAP FILED IN A MC 66892



Leslie Payne
 Locator

INDEXED COMPARED

I do hereby certify that the within name of instrument BUCKET 073 PAGE 409 of Blue Creek Mine Co
 JUL 17 1972 8:00 a.m. recorded in the County, Arizona
 447051 WITHIN my legal jurisdiction, a day or days aforesaid,
 SOPHIE M. SMITH, Pinal County recorder, by (Signature) Deputy

SUPPLEMENTAL INFORMATION FORM

(B.L.M. ORGANIC ACT)

The name of this claim is SOUTHERN NO. 1, which
 is recorded in Docket 297 at page
230 in the office of the Recorder
 of PINAL County, Arizona.

The latest amendment of the aforesaid claim is the _____
 _____ claim and recorded in _____
 _____ at page _____.

The current owner is KENNECOTT COPPER CORPORATION, % MINE
 ENGINEERING DEPARTMENT, whose address is Hayden, Arizona
 85235.

This is a LODE claim which was
 located on JUNE 28 in the year
 of 1961.

This claim is situated in SW $\frac{1}{4}$, SE $\frac{1}{4}$
 of Section (s) 24, Township 3S,
 Range 13E, G. & S. R. B. & M.

RECEIVED
 B.L.M. AZ STATE OFFICE
 PHOENIX, ARIZONA
 OCT 3 10 00 AM '79

Notice of Mining Location LODE CLAIM

TO ALL WHOM IT MAY CONCERN:

This Mining Claim, the name of which is the Southern No. 1
Mining Claim, situate on land belonging to the United States of America, and in which there are valuable mineral deposits, was entered upon and located for the purpose of exploration and purchase by Kennecott Copper Corporation
A. P. Morris, Agent, A citizen of the United States

(Locator must insert either "A Citizen of the United States," or "Who has declared his intention to become a Citizen of the United States.")
the undersigned, on the 28th day of JUNE, 1961

The length of this claim is 1500 feet and 1 claim 260 feet in an easterly direction and 1240 feet in a westerly direction from the center of the discovery shaft, at which this notice is posted, lengthwise of the claim together with 300 feet in width of the surface grounds, on each side of the center of said claim. The general course of the lode deposit and premises is from the east to the west

The claim is situated and located in the Mineral Creek Mining District, in Pinal county, in the State of Arizona, about 1300 feet in a northerly direction from One quarter section corner of Sections 24 and 25, T3S, R13E, G. & S.R.B.M.

The surface boundaries of the claim are marked upon the ground as follows:

Beginning at a rock monument
at a point in an easterly direction 260 feet from the discovery shaft (at which this notice is posted), being in the center of the east end line of said claim; thence south, 300 feet to a rock monument, being the southeast corner of said claim; thence west, 1500 feet to a rock monument being at the southwest corner of said claim; thence north, 300 feet to a rock monument at the center of the west end of this claim; thence north, 300 feet to a rock monument, being at the northwest corner of said claim; thence east, 1500 feet to a rock monument at the northeast corner of said claim; thence south, 300 feet to the place of beginning.

Dated and posted on the ground this 28th day of JUNE, 1961.
James A. [Signature] KENNECOTT COPPER CORPORATION
Ernest R. [Signature] BY: A. P. Morris
Witness (Agent) Locator(s)

STATE OF ARIZONA
COUNTY OF Pinal INDEXED COMPARED

I hereby certify that the within instrument was filed and recorded at request of Harold W. Bushy

Dist 417 Pay
on JUN 30 1961 at 227851
Fee \$1.00

Witness my hand and official seal the day and year aforesaid.
Stephen M. Smith
County Recorder.
By: _____ Deputy Recorder.

Indexed	Photostat Compared	Blotted
---------	--------------------	---------

3.00 P.M. DOCKET 297 PAGE 230
Page _____

MAP FILED IN A MC 66892

RECEIVED
BLM. AZ STATE OFFICE
JUN 30 1961

SUPPLEMENTAL INFORMATION FORM

(B.L.M. ORGANIC ACT)

The name of this claim is SOUTHERN NO. 2, which
is recorded in Docket 297 at page
231 in the office of the Recorder
of PINAL County, Arizona.

The latest amendment of the aforesaid claim is the _____
claim and recorded in _____
at page _____.

The current owner is KENNECOTT COPPER CORPORATION, % MINE
ENGINEERING DEPARTMENT, whose address is Hayden, Arizona
85235.

This is a LODE claim which was
located on JUNE 26 in the year
of 1961.

This claim is situated in SE $\frac{1}{4}$ - NE $\frac{1}{4}$
of Section (s) 24 - 25, Township 3S,
Range 13E, G. & S. R. B. & M.

RECEIVED
BLM. ARIZONA OFFICE
OCT 3 10 08 AM '79
PHOENIX, ARIZONA

A MC 67174

Notice of Mining Location

LODE CLAIM

TO ALL WHOM IT MAY CONCERN:

This Mining Claim, the name of which is the Southern No. 2 Mining Claim, situate on land belonging to the United States of America, and in which there are valuable mineral deposits, was entered upon and located for the purpose of exploration and purchase by

KENNECOTT COPPER CORPORATION

A. P. Morris, Agent, a citizen of the United States

(Locator must insert either "A Citizen of the United States," or "Who has declared his intention to become a Citizen of the United States.") the undersigned, on the 26th day of JUNE, 1961

The length of this claim is 1500 feet and I claim 100 feet in a northerly direction and 1400 feet in a southerly direction from the center of the discovery shaft, at which this notice is posted, lengthwise of the claim together with 300 feet in width of the surface grounds, on each side of the center of said claim. The general course of the lode deposit and premises is from the north to the south

The claim is situated and located in the Mineral Creek Mining District, in Pinal county, in the State of Arizona, about 800 feet in a northerly direction from One quarter section corner of sections 24 and 25, T3S, R13E, G. & S. R. B. M.

The surface boundaries of the claim are marked upon the ground as follows: Beginning at a rock monument

at a point in a northerly direction 100 feet from the discovery shaft (at which this notice is posted), being in the center of the north

end line of said claim; thence east, 303 feet to a rock monument being the northeast corner of said claim; thence south, 1500 feet to a rock monument being at the southeast corner of said claim; thence west, 303 feet to a rock monument at the center of the south end of this claim; thence west, 303 feet to a rock monument, being at the southwest corner of said claim; thence north, 1500 feet to a rock monument at the northwest corner of said claim; thence east, 300 feet to the place of beginning.

Dated and posted on the ground this 26th day of JUNE, 1961

Jorge W. Lopez
Jaqueline R. Sanchez
Witness
By: A. P. Morris
(Agent) Locator(s)

STATE OF ARIZONA }
COUNTY OF Pinal } ss.

I hereby certify that the within instrument was filed and recorded at

request of Harold W. Bishop

INDEXED COMPARED

Witness my hand and official seal the day and year aforesaid.

Joseph M. Smith
County Recorder.

By: _____ Deputy Recorder.

on JUN 30 1961 at 3:00 P.M., DOCKET 297 PAGE 231 Fee \$1.00

Indexed	Photostat Compared	Blotted
---------	--------------------	---------

Page _____

A MC 66892

MAP FILED IN

RECEIVED
B.L.M. AZ STATE OFFICE
Oct 3 10 00 AM '70

SUPPLEMENTAL INFORMATION FORM

(B.L.M. ORGANIC ACT)

The name of this claim is SOUTHERN NO. 3, which
 is recorded in Docket 297 at page
232 in the office of the Recorder
 of PINAL County, Arizona.

The latest amendment of the aforesaid claim is the _____
 _____ claim and recorded in _____
 _____ at page _____.

The current owner is KENNECOTT COPPER CORPORATION, % MINE
 ENGINEERING DEPARTMENT, whose address is Hayden, Arizona
 85235.

This is a LODE claim which was
 located on JUNE 26 in the year
 of 1961.

This claim is situated in SE $\frac{1}{4}$ - NE $\frac{1}{4}$
 of Section (s) 24 -25, Township 3S,
 Range 13E, G. & S. R. B. & M.

RECEIVED
 B.L.M. STATE OFFICE
 PHOENIX, ARIZONA
 OCT 31 10 00 AM '79

A MC 67175

Notice of Mining Location

LODE CLAIM

TO ALL WHOM IT MAY CONCERN:

This Mining Claim, the name of which is the Southern No. 3 Mining Claim, situate on land belonging to the United States of America, and in which there are valuable mineral deposits, was entered upon and located for the purpose of exploration and purchase by KENNECOTT COPPER CORPORATION A. P. Morris, Agent, a citizen of the United States

(Locator must insert either "A Citizen of the United States," or "Who has declared his intention to become a Citizen of the United States.") the undersigned, on the 26th day of JUNE, 1961

The length of this claim is 1500 feet and I claim 300 feet in a northerly direction and 1200 feet in a southerly direction from the center of the discovery shaft, at which this notice is posted, lengthwise of the claim together with 300 feet in width of the surface grounds, on each side of the center of said claim. The general course of the lode deposit and premises is from the north to the south

The claim is situated and located in the Mineral Creek Mining District, in Pinal county, in the State of Arizona, about 1100 feet in a northeasterly direction from One quarter section corner of Sections 24 and 25, T3S, R13E, G. & S. R. B. M.

The surface boundaries of the claim are marked upon the ground as follows: Beginning at a rock monument

at a point in a northerly direction 300 feet from the discovery shaft (at which this notice is posted), being in the center of the north end line of said claim; thence east, 303 feet to a rock monument, being the northeast corner of said claim; thence south, 1500 feet to a rock monument being at the southeast corner of said claim; thence west, 303 feet to a rock monument at the center of the south end of this claim; thence west, 303 feet to a rock monument, being at the southwest corner of said claim; thence north, 1500 feet to a rock monument at the northwest corner of said claim; thence east, 300 feet to the place of beginning.

Dated and posted on the ground this 26th day of JUNE, 1961

James W. Long
Tragium R. Bradley (Witness)
By: A. P. Morris (Agent) Locator(s)

STATE OF ARIZONA
COUNTY OF Pinal ss.

INDEXED COMPARED

I hereby certify that the within instrument was filed and recorded at

request of Harold W. Bishop

Witness my hand and official seal the day and year aforesaid.

Stephen M. Smith
County Recorder.

By _____ Deputy Recorder.

on JUN 30 1961 at 227853
Fee \$1.00

3:00 P.M. DOCKET # 297 PAGE 232

Page.....

MAP FILED IN A MC 66892

RECEIVED
B.L.M. AZ STATE OFFICE
OCT 3 10 00 AM '79

SUPPLEMENTAL INFORMATION FORM

(B.L.M. ORGANIC ACT)

The name of this claim is SOUTHERN NO. 4, which
 is recorded in Docket 297 at page
233 in the office of the Recorder
 of PINAL County, Arizona.

The latest amendment of the aforesaid claim is the _____
 _____ claim and recorded in _____
 _____ at page _____.

The current owner is KENNECOTT COPPER CORPORATION, % MINE
 ENGINEERING DEPARTMENT, whose address is Hayden, Arizona
 85235.

This is a LODE claim which was
 located on JUNE 26 in the year
 of 1961.

This claim is situated in SE $\frac{1}{4}$ - NE $\frac{1}{4}$
 of Section (s) 24 - 25, Township 3S,
 Range 13E, G. & S. R. B. & M.

RECEIVED OFFICE
 B.L.M. AZ STATE OFFICE
 OCT 3 10 00 AM '79
 PHOENIX, ARIZONA

Notice of Mining Location
LODE CLAIM

TO ALL WHOM IT MAY CONCERN:

This Mining Claim, the name of which is the Southern No. 4 Mining Claim, situate on land belonging to the United States of America, and in which there are valuable mineral deposits, was entered upon and located for the purpose of exploration and purchase by KENNECOTT COPPER CORPORATION

A. P. Morris, Agent, a citizen of the United States

(Locator must insert either "A Citizen of the United States," or "Who has declared his intention to become a Citizen of the United States.") the undersigned, on the 26th day of June, 1961

The length of this claim is 1500 feet and I claim 1185 feet in a northerly direction and 315 feet in a southerly direction from the center of the discovery shaft, at which this notice is posted, lengthwise of the claim together with 300 feet in width of the surface grounds, on each side of the center of said claim. The general course of the lode deposit and premises is from the north to the south

The claim is situated and located in the Mineral Creek Mining District, in Pinal county, in the State of Arizona, about 2200 feet in a northeasterly direction from One quarter section corner of Sections 24 and 25, T3S, R13E, G. & S. P. B. M.

The surface boundaries of the claim are marked upon the ground as follows:

Beginning at a rock monument at a point in a northerly direction 1185 feet from the discovery shaft (at which this notice is posted), being in the center of the north end line of said claim; thence east, 303 feet to a rock monument, being the northeast corner of said claim; thence south, 1500 feet to a rock monument being at the southeast corner of said claim; thence west, 303 feet to a rock monument at the center of the south end of this claim; thence west, 303 feet to a rock monument, being at the southwest corner of said claim; thence north, 1500 feet to a rock monument at the northwest corner of said claim; thence east, 300 feet to the place of beginning.

Dated and posted on the ground this 26th day of June, 1961

Jayne W. Jones
Harold W. Bishop
Witness

KENNECOTT COPPER CORPORATION
By: A. P. Morris
(Agent) Locator(s)

STATE OF ARIZONA
COUNTY OF PINAL ss.

INDEXED COMPARED

I hereby certify that the within instrument was filed and recorded at request of Harold W. Bishop

Witness my hand and official seal the day and year aforesaid.

Stephie M. Smith
County Recorder.

By: Deputy Recorder.

227854

on JUN 30 1961 at

Fee \$1.00

3:00 P.M., Docket 297 PAGE 233

Table with 3 columns: Indexed, Photostat Compared, Blotted

Page

MAP FILED IN A MC 66892

RECEIVED
B.L.M. AZ STATE OFFICE
OCT 3 10 00 AM '79

0294

69-940

STATE OF ARIZONA)
COUNTY OF PINAL) ss.

OFFICIAL RECORDS OF
PINAL COUNTY RECORDER
KATHLEEN C. FELIX

DATE: 25NOV92 TIME: 1045
FEE: \$5.00 \$4.00 \$.00
PAGES: 002
DOCKET: 1869 PAGE: 940
INSTRUMENT # 062121

RECEIVED
BLM
STATE OFFICE
JAN 21 3 54 PM '93

Del Sierra

AMENDED
NOTICE OF LOCATION
LODE CLAIM

67177

NOTICE IS HEREBY GIVEN THAT ASARCO Incorporated, hereby claims the land hereinafter described as a Lode Mining Claim location, under and pursuant to the laws of the United States of America and the State of Arizona. The name of this claim is:

SOUTHERN No. 5 lode.

The claim is 1,500 feet in length and 600 feet along the surface in width, claiming 300 feet on each side of the center line. The "location monument" at which a copy of this notice is posted, is on the center line, 100 feet from the SOUTH end center; thence 1400 feet in a N.12°W and 100 feet in a S.12°E direction. The general course of this claim is Northwest to Southeast.

THE UNDERSIGNED has distinctly marked said location on the ground so that its surface boundaries may be readily traced, by six substantial posts at lease 2" x 2" x 4'6", one at each corner and one at each end center, each so marked or inscribed as to indicate the intended location.

SAID CLAIM is situated in the Mineral Creek Mining District, Pinal County, State of Arizona, and is more particularly described as follows:

BEGINNING at the N.E. cor. mon., which is located approximately North 1970 feet and West 5147 feet from the sec. cor. of Secs. 19, 20, 29 & 30, T.3 S., R.14 E., Gila & Salt River Meridian; thence,

- 1,500 feet S.12°E. to the S.E. corner; thence
- 300 feet S.75°30'W. to the South end center; thence
- 300 feet S.75°30'W. to the S.W. corner; thence
- 1,500 feet N.12°W. to the N.W. corner; thence
- 300 feet N.75°30'E. to the North end center; thence
- 300 feet N.75°30'E. to the point and place of beginning.

Said claim is located in the:

- SE ¼ of Sec. 24, T.3 S., R.13 E.
- ¼ of Sec. 24, T.3 S., R.13 E.
- SW ¼ of Sec. 19, T.3 S., R.14 E.
- ¼ of Sec. 19, T.3 S., R.14 E.

24/03 1/13 E N
19/03 1/13 E N

G. & S.R.M.


THIS claim is being amended to exclude any portion of land which was impacted by the "Land Trade Agreement" between ASARCO Incorporated and the United States, and to re-establish the site of the location monument. The original Notice of Location of this claim is recorded in the official records of Pinal County, Arizona, as follows:

LOCATION DATE	DATE RECORDED	BOOK/DOC	PAGE	BLM SERIAL NO.
<u>6/26/61</u>	<u>6/30/61</u>	<u>297</u>	<u>234</u>	A MC <u>67177</u>

Dated and posted on the ground this 26 day of October, 1992.

LOCATOR:

ASARCO Incorporated
Ray Unit
P. O. Box 8
Hayden, AZ 85235

By: 
Agent

Add Chg
ENTERED IN COMPUTER

1-25-93
epi

SUPPLEMENTAL INFORMATION FORM

(B.L.M. ORGANIC ACT)

The name of this claim is SOUTHERN NO. 5, which
is recorded in Docket 297 at page
234 in the office of the Recorder
of PINAL County, Arizona.

The latest amendment of the aforesaid claim is the _____
claim and recorded in _____
at page _____.

The current owner is KENNECOTT COPPER CORPORATION, % MINE
ENGINEERING DEPARTMENT, whose address is Hayden, Arizona
85235.

This is a LODE claim which was
located on JUNE 26 in the year
of 1961.

This claim is situated in SE $\frac{1}{4}$ - SW $\frac{1}{4}$
of Section (s) 24 - 19, Township 3S,
Range 13E - 14E, G. & S. R. B. & M.

RECEIVED
B.L.M. AZ STATE OFFICE
PHOENIX, ARIZONA
OCT 3 10 00 AM '79

A MC 67177

Notice of Mining Location LODE CLAIM

TO ALL WHOM IT MAY CONCERN:

This Mining Claim, the name of which is the Southern No. 5
Mining Claim, situate on land belonging to the United States of America, and in which there are val-
uable mineral deposits, was entered upon and located for the purpose of exploration and purchase by
KENNECOTT COPPER CORPORATION

A. P. Morris, Agent, a citizen of the United States
(Locator must insert either "A Citizen of the United States," or "Who has declared his intention to become a Citizen of the United States.")
the undersigned, on the 26th day of JUNE, 1961

The length of this claim is 1500 feet and I claim 1350 feet in
a northerly direction and 150 feet in a southerly direction from
the center of the discovery shaft, at which this notice is posted, lengthwise of the claim together
with 300 feet in width of the surface grounds, on each side of the center of said
claim. The general course of the lode deposit and premises is from the north
to the south

The claim is situated and located in the Mineral Creek Mining District, in
Pinal county, in the State of Arizona, about 2700 feet
in a northeasterly direction from One quarter section corner
of Sections 24 and 25, T3S, R13E, G. & S. R. B. M.

The surface boundaries of the claim are marked upon the ground as follows:
Beginning at a rock monument

at a point in a southerly direction 150 feet from
the discovery shaft (at which this notice is posted), being in the center of the south

end line of said claim; thence west, 300 feet to a rock monument
being the southwest corner of said claim
thence north, 1500 feet to a rock monument being at the
northwest corner of said claim; thence east, 300 feet
to a rock monument at the center of the north end of this claim;
thence east, 300 feet to a rock monument, being at the
northeast corner of said claim; thence south, 1500 feet
to a rock monument at the southeast corner of said claim;
thence west, 300 feet to the place of beginning.

Dated and posted on the ground this 26th day of JUNE, 1961
James W. Logan KENNECOTT COPPER CORPORATION
Logan R. Logans By: A. P. Morris
Witness (Agent) Locator(s)

STATE OF ARIZONA
COUNTY OF Pinal ss.

I hereby certify that the within in-
strument was filed and recorded at
request of Harold W. Bishop

INDEXED COMPARED

Witness my hand and official seal
the day and year aforesaid.

Stephen M. Smith
County Recorder.
By _____
Deputy Recorder.

on JUN 30 1961 at 227855

B. O. M. DOCKERY Fee \$1.00
297 PAGE 234

Indexed	Photostat Compared	Blotted
---------	-----------------------	---------

Page.....

A MC 66892

MAP FILED IN

RECEIVED
B.L.M. ARIZONA STATE OFFICE
OCT 3 10 00 AM '79

STATE OF ARIZONA)
COUNTY OF PINAL) ss.

1069-942



OFFICIAL RECORDS OF
PINAL COUNTY RECORDER
KATHLEEN C. FELIX

DATE: 25NOV92 TIME: 1045
FEE: \$5.00 \$4.00 \$.00
PAGES: 002
DOCKET: 1869 PAGE: 942
INSTRUMENT # 062122

Del Sierra

AMENDED
NOTICE OF LOCATION
LODE CLAIM

67178

RECEIVED
BLM.
ARIZONA STATE OFFICE
JAN 2 3 54 PM '93

NOTICE IS HEREBY GIVEN THAT ASARCO Incorporated, hereby claims the land hereinafter described as a Lode Mining Claim location, under and pursuant to the laws of the United States of America and the State of Arizona. The name of this claim is:

SOUTHERN No. 6 lode.

The claim is 1,500 feet in length and 600 feet along the surface in width, claiming 300 feet on each side of the center line. The "location monument" at which a copy of this notice is posted, is on the center line, 300 feet from the WEST end center; thence 1200 feet in a N.73°E. and 300 feet in a S.73°W direction. The general course of this claim is Northeast to Southwest.

THE UNDERSIGNED has distinctly marked said location on the ground so that its surface boundaries may be readily traced, by six substantial posts at lease 2" x 2" x 4'6", one at each corner and one at each end center, each so marked or inscribed as to indicate the intended location.

SAID CLAIM is situated in the Mineral Creek Mining District, Pinal County, State of Arizona, and is more particularly described as follows:

BEGINNING at the N.E. cor. mon., which is located approximately North 791 feet and West 3981 feet from the sec. cor. of Secs. 19, 20, 29 & 30, T.3 S., R.14 E., Gila & Salt River Meridian; thence,

300 feet South to the East end center; thence
300 feet South to the S.E. corner; thence
1,500 feet S.73°W. to the S.W. corner; thence
300 feet North to the West end center; thence
300 feet North to the N.W. corner; thence
1,500 feet N.73°E. to the point and place of beginning.

Said claim is located in the:

SE $\frac{1}{4}$ of Sec. 24, T.3 S., R.13 E.
NE $\frac{1}{4}$ of Sec. 25, T.3 S., R.13 E.
SW $\frac{1}{4}$ of Sec. 19, T.3 S., R.14 E.
NW $\frac{1}{4}$ of Sec. 30, T.3 S., R.14 E.

24/03 2/13E N
25/03 2/13E N
19/03 2/13E N
30/03 2/13E N
G. & S.R.M.

THIS claim is being amended to exclude any portion of land which was impacted by the "Land Trade Agreement" between ASARCO Incorporated and the United States, and to re-establish the site of the location monument. The original Notice of Location of this claim is recorded in the official records of Pinal County, Arizona, as follows:

LOCATION DATE	DATE RECORDED	BOOK/DOC	PAGE	BLM SERIAL NO.
<u>6/26/61</u>	<u>6/30/61</u>	<u>297</u>	<u>235</u>	A MC <u>67178</u>

Dated and posted on the ground this 26 day of October, 1992.

LOCATOR:

ASARCO Incorporated
Ray Unit
P. O. Box 8
Hayden, AZ 85235

By: *[Signature]*
Agent

Add Chg
ENTERED IN COMPUTER

1-25-93
[Signature]

SUPPLEMENTAL INFORMATION FORM

(B.L.M. ORGANIC ACT)

The name of this claim is SOUTHERN NO. 6, which
is recorded in Docket 297 at page
235 in the office of the Recorder
of PINAL County, Arizona.

The latest amendment of the aforesaid claim is the _____
claim and recorded in _____
at page _____.

The current owner is KENNECOTT COPPER CORPORATION, % MINE
ENGINEERING DEPARTMENT, whose address is Hayden, Arizona
85235.

This is a LODE claim which was
located on JUNE 26 in the year
of 1961.

This claim is situated in SE $\frac{1}{4}$ - NE $\frac{1}{4}$ - SW $\frac{1}{4}$ - NW $\frac{1}{4}$
of Section (s) 24 - 25 - 19 - 30, Township 3S,
Range 13E - 14E, G. & S. R. B. & M.

RECEIVED
BLM. REGISTERED OFFICE
PHOENIX, ARIZONA
OCT 3 10 00 AM '79

Notice of Mining Location LODE CLAIM

TO ALL WHOM IT MAY CONCERN:

This Mining Claim, the name of which is the Southern No. 6
Mining Claim, situate on land belonging to the United States of America, and in which there are valuable mineral deposits, was entered upon and located for the purpose of exploration and purchase by KENNECOTT COPPER CORPORATION
A. P. Morris, Agent, a citizen of the United States
(Locator must insert either "A Citizen of the United States," or "Who has declared his intention to become a Citizen of the United States.")
the undersigned, on the 26th day of June, 1961

The length of this claim is 1500 feet and 1 claim 50 feet in a southwesterly direction and 1450 feet in a northeasterly direction from the center of the discovery shaft, at which this notice is posted, lengthwise of the claim together with 300 feet in width of the surface grounds, on each side of the center of said claim. The general course of the lode deposit and premises is from the southwest to the northeast

The claim is situated and located in the Mineral Creek Mining District, in Pinal county, in the State of Arizona, about 2600 feet in an easterly direction from One quarter section corner of Sections 24 and 25, T3S, R13E, G. & S. R. B. M.

The surface boundaries of the claim are marked upon the ground as follows:
Beginning at a rock monument

at a point in a southwesterly direction 50 feet from the discovery shaft (at which this notice is posted), being in the center of the west end line of said claim; thence north, 319 feet to a rock monument, being the northwest corner of said claim; thence northeast, 1500 feet to a rock monument being at the northeast corner of said claim; thence south, 319 feet to a rock monument at the center of the east end of this claim; thence south, 319 feet to a rock monument, being at the southeast corner of said claim; thence southwest, 1500 feet to a rock monument at the southwest corner of said claim; thence north, 319 feet to the place of beginning.

Dated and posted on the ground this 26th day of June, 1961

James W. Jones
Virginia R. Grayley
Witness
By: A. P. Morris
(Agent) Locator(s)

STATE OF ARIZONA
COUNTY OF Pinal ss.

INDEXED COMPARED

Witness my hand and official seal the day and year aforesaid.

I hereby certify that the within instrument was filed and recorded at request of Harold W. Bishop

Stephen M. Smith
County Recorder.
By [Signature]
Deputy Recorder.

on JUN 30 1961 at

227856

Fee \$1.00

Indexed	Photostat Compared	Blotted

Page.....

A MC 66892

A MC

MAP FILED IN

A MC 67178

RECEIVED
B.L.M. AZ STATE OFFICE



SUPPLEMENTAL INFORMATION FORM

(B.L.M. ORGANIC ACT)

The name of this claim is SOUTHERN NO. 7, which
 is recorded in Docket 334 at page
532 in the office of the Recorder
 of PINAL County, Arizona.

The latest amendment of the aforesaid claim is the _____
 _____ claim and recorded in _____
 _____ at page _____.

The current owner is KENNECOTT COPPER CORPORATION, % MINE
 ENGINEERING DEPARTMENT, whose address is Hayden, Arizona
 85235.

This is a LODE claim which was
 located on OCTOBER 4 in the year
 of 1962.

This claim is situated in NW $\frac{1}{4}$
 of Section (s) 24, Township 3S,
 Range 13E, G. & S. R. B. & M.

RECEIVED
 BLM STATE OFFICE
 PHOENIX, ARIZONA
 OCT 3 10 00 AM '79

Notice of Mining Location

LODE CLAIM

TO ALL WHOM IT MAY CONCERN:

This Mining Claim, the name of which is the Southern No. 7

Mining Claim, sits on land belonging to the United States of America, and in which there are valuable mineral deposits, was entered upon and located for the purpose of exploration and purchase by Kennecott Copper Corporation

A. P. Morris, Agent, a citizen of the United States

(Locator must insert either "A Citizen of the United States," or "Who has declared his intention to become a Citizen of the United States.") the undersigned, on the 4th day of OCTOBER, 1962

The length of this claim is 1500 feet and 1 claim 140 feet in a westerly direction and 1360 feet in a easterly direction from the center of the discovery shaft, at which this notice is posted, lengthwise of the claim together with 300 feet in width of the surface grounds, on each side of the center of said claim. The general course of the lode deposit and premises is from the west to the east

The claim is situated and located in the Mineral Creek Mining District, in Pinal county, in the State of Arizona, about 2100 feet in a southwesterly direction from one-quarter section corner of sections 13 and 24, T3S, R13E, G. and S. R. B. M.

The surface boundaries of the claim are marked upon the ground as follows: Beginning at a wooden post in a rock monument

at a point in a westerly direction 140 feet from the discovery shaft (at which this notice is posted), being in the center of the west

end line of said claim; thence southerly, 300 feet to a rock monument

and pipe, being the southwest corner of said claim; thence easterly, 1500 feet to a rock monument and post being at the

southeast corner of said claim; thence northerly, 300 feet to a rock monument & post at the center of the east end of this claim;

thence northerly, 300 feet to a rock monument and post, being at the north east corner of said claim; thence westerly, 1500 feet

to a rock monument and pipe at the northwest corner of said claim; thence southerly, 300 feet to the place of beginning. (said cor. being common to Cor. #2, Samantha #2, U.S.M.S. 2615-A)

Dated and posted on the ground this 4th day of OCTOBER, 1962

James W. Bishop Kennecott Copper Corporation
Witness By: A. P. Morris (Agent) Locator(s)

STATE OF ARIZONA COUNTY OF Pinal

I hereby certify that the within instrument was filed and recorded at

request of H.W. Bishop

K.C.C., Ray, Arizona 250596

on 9/45/62 at

9:45 P.M., Docket 334 PAGE 532

Page

INDEXED COMPARED

Witness my hand and official seal the day and year aforesaid.

SOPHIE M. SMITH

County Recorder.

By: Deputy Recorder.

Table with 3 columns: Indexed, Photostat Compared, Blotted

MAP FILED IN A MC 66892

A MC 67179

RECEIVED B.L.M. AZ STATE OFFICE Oct 3 3 00 AM '79

STATE OF ARIZONA)
COUNTY OF PINAL) ss.

1069-944

OFFICIAL RECORDS OF
PINAL COUNTY RECORDER
KATHLEEN C. FELIX

DATE: 25NOV92 TIME: 1045
FEE: \$5.00 \$4.00 \$.00
PAGES: 002
DOCKET: 1869 PAGE: 944
INSTRUMENT # 062123

Dee Lucia

AMENDED
NOTICE OF LOCATION
LODE CLAIM

67180

RECEIVED
BLM
STATE OFFICE
NOV 21 3 54 PM '93

NOTICE IS HEREBY GIVEN THAT ASARCO Incorporated, hereby claims the land hereinafter described as a Lode Mining Claim location, under and pursuant to the laws of the United States of America and the State of Arizona. The name of this claim is:

SOUTHERN No. 8 lode.

The claim is 1,500 feet in length and 600 feet along the surface in width, claiming 300 feet on each side of the center line. The "location monument" at which a copy of this notice is posted, is on the center line, 100 feet from the EAST end center; thence 1400 feet in a WEST and 100 feet in a EAST direction. The general course of this claim is Northeast to Southwest.

THE UNDERSIGNED has distinctly marked said location on the ground so that its surface boundaries may be readily traced, by six substantial posts at lease 2" x 2" x 4'6", one at each corner and one at each end center, each so marked or inscribed as to indicate the intended location.

SAID CLAIM is situated in the Mineral Creek Mining District, Pinal County, State of Arizona, and is more particularly described as follows:

BEGINNING at the N.E. cor. mon., which is located approximately North 4983 feet and West 6579 feet from the sec. cor. of Secs. 19, 20, 29 & 30, T.3 S., R.14 E., Gila & Salt River Meridian; thence,

- 300 feet S.12°E. to the East end center; thence
- 300 feet S.12°E. to the S.E. corner; thence
- 1,500 feet S.75°30'W. to the S.W. corner; thence
- 300 feet N.12°W. to the West end center; thence
- 300 feet N.12°W. to the N.W. corner; thence
- 1,500 feet N.75°30'E. to the point and place of beginning.

Said claim is located in the:

- NE ¼ of Sec. 24, T.3 S., R.13 E.
- NW ¼ of Sec. 24, T.3 S., R.13 E.
- ¼ of Sec. 24, T.3 S., R.13 E.
- ¼ of Sec. 24, T.3 S., R.13 E. G. & S.R.M.

24/036/13E N

THIS claim is being amended to exclude any portion of land which was impacted by the "Land Trade Agreement" between ASARCO Incorporated and the United States, and to re-establish the site of the location monument. The original Notice of Location of this claim is recorded in the official records of Pinal County, Arizona, as follows:

LOCATION DATE	DATE RECORDED	BOOK/DOC	PAGE	BLM SERIAL NO.
<u>10/4/62</u>	<u>10/5/62</u>	<u>334</u>	<u>533</u>	A MC <u>67180</u>

Dated and posted on the ground this 20 day of October, 1992.

LOCATOR:

ASARCO Incorporated
Ray Unit
P. O. Box 8
Hayden, AZ 85235

By:

[Signature]
Agent

Add Chy
ENTERED IN COMPUTER

1-25-93 *[Signature]*

SUPPLEMENTAL INFORMATION FORM

(B.L.M. ORGANIC ACT)

The name of this claim is SOUTHERN NO. 8, which
 is recorded in Docket 334 at page
533 in the office of the Recorder
 of PINAL County, Arizona.

The latest amendment of the aforesaid claim is the _____
 _____ claim and recorded in _____
 _____ at page _____.

The current owner is KENNECOTT COPPER CORPORATION, % MINE
 ENGINEERING DEPARTMENT, whose address is Hayden, Arizona
 85235.

This is a LODE claim which was
 located on OCTOBER 4 in the year
 of 1962.

This claim is situated in NW $\frac{1}{4}$, NE $\frac{1}{4}$
 of Section (s) 24, Township 3S,
 Range 13E, G. & S. R. B. & M.

RECEIVED OFFICE
 B.L.M. ARIZONA STATE
 PHOENIX, ARIZONA
 OCT 3 10 00 AM '79

Notice of Mining Location
LODE CLAIM

DOCKET 334 PAGE 533

A MC 67180

TO ALL WHOM IT MAY CONCERN:

This Mining Claim, the name of which is the Southern No. 8
Mining Claim, situate on land belonging to the United States of America, and in which there are valuable mineral deposits, was entered upon and located for the purpose of exploration and purchase by Kennecott Copper Corporation

A. P. Morris, Agent, a citizen of the United States
(Locater must insert either "A Citizen of the United States," or "Who has declared his intention to become a Citizen of the United States.")
the undersigned, on the 4TH day of OCTOBER, 1962.

The length of this claim is 1500 feet and 1 claim 150 feet in a westerly direction and 1350 feet in a easterly direction from the center of the discovery shaft, at which this notice is posted, lengthwise of the claim together with 300 feet in width of the surface grounds, on each side of the center of said claim. The general course of the lode deposit and premises is from the west to the east.

The claim is situated and located in the Mineral Creek Mining District, in Pinal county, in the State of Arizona, about 1300 feet in a southerly direction from one-quarter section corner of sections 13 and 24, T3S, R13E, G. and S. R. B. M.

The surface boundaries of the claim are marked upon the ground as follows:
Beginning at a wooden post in a rock monument

at a point in a westerly direction 150 feet from the discovery shaft (at which this notice is posted), being in the center of the west end line of said claim; thence southerly, 300 feet to a rock monument and post, being the southwest corner of said claim; thence easterly, 1500 feet to a rock monument and post being at the southeast corner of said claim; thence northerly, 300 feet to a rock monument & post at the center of the east end of this claim; thence northerly, 300 feet to a rock monument and post, being at the northeast corner of said claim; thence westerly, 1500 feet to a rock monument and post at the northwest corner of said claim; thence southerly, 300 feet to the place of beginning.

Dated and posted on the ground this 4TH day of OCTOBER, 1962
Clayton M. Crosby Jr. Kennecott Copper Corporation
James W. Bishop By: A. P. Morris
Witness (Agent) Locator(s)

STATE OF ARIZONA } ss.
COUNTY OF Pinal

I hereby certify that the within instrument was filed and recorded at request of A. W. Bishop

on 9:45 A.M. OCT 5 1962 at

9:45 A.M. DOCKET 334 PAGE 533

Page.....

MAP FILED IN A MC 66892

RECEIVED
B.L.M. AZ STATE OFFICE
OCT 3 10:00 AM '79

INDEXED COMPARED
250597

Witness-my hand and official seal the day and year aforesaid.
SORBIE M. SMITH
County Recorder.
Deputy Recorder.

Indexed	Photostat Compared	Blotted
---------	--------------------	---------

20

When recorded return to:
ATTN: Sterling Cook, PhD
ASARCO LLC – Ray Complex
P.O. Box 8
Hayden, Arizona 85235




**OFFICIAL RECORDS OF
PINAL COUNTY RECORDER
LAURA DEAN-LYTLE**

DATE/TIME: 10/01/08 1413
FEE: \$13.00
PAGES: 2
FEE NUMBER: 2008-093768

NOTICE OF MINING CLAIM

1. TYPE OF NOTICE: Location Amendment AMC 67181
2. TYPE OF CLAIM: Placer Lode
3. The name and address of the Locator is:
Name: ASARCO LLC – Ray Complex
Address: P.O. Box 8
City/State/Zip: Hayden, Arizona 85235
4. The name of the claim is: **Ray Southern No 1**
5. The date of original location: 12/1/1932
6. The claim is 1500 feet long and 600 feet wide. The distance from the location monument to the northeasterly end center of the claim is 900' in a southwesterly direction and 600' in a northeasterly direction to the southwest end center.
7. The general course of the claim is from the northeast to the southwest.
8. The location of the claim with reference to a natural object or permanent monument is 2538' west and 12296' south of southeast corner of Section 1, T3S, R13E.
9. The location of the claim lies in the SE ¼ of the NW ¼ of Section 24, Township 3 South, Range 13 East, Gila & Salt River Base and Meridian; Mineral Creek Mining District, Pinal County, State of Arizona.

RECEIVED
B.L.M. AZ STATE OFFICE
2008 OCT - 3 A 11: 09
PHOENIX, AZ

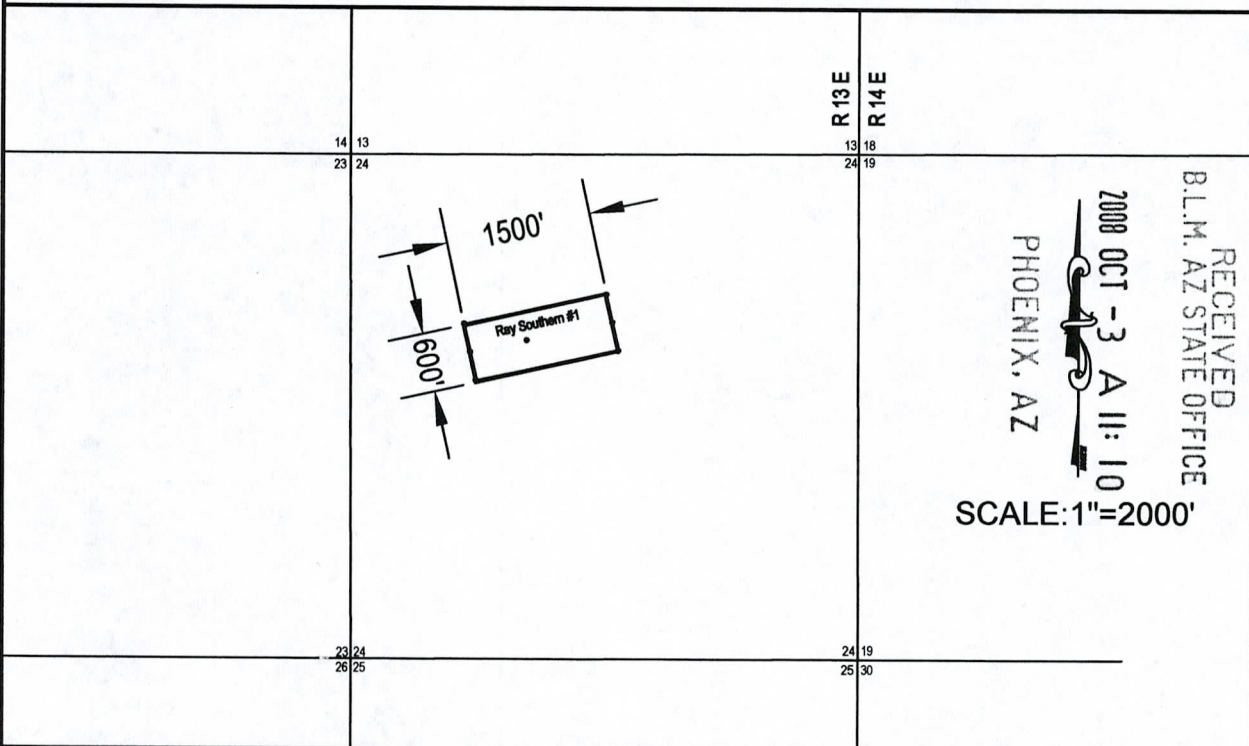
Amendment Date: 9/18/08 ASARCO LLC
 Owner 
Agent/Print & Sign

P.O. Box 8
 Address

Hayden, Arizona 85235
 City/State/Zip

MAP OF MINING CLAIM LOCATION

1. The name of the claim is Ray Southern #1. This claim is 1500' long and 600' wide and oriented in an northeast-southwest direction. All end centers, corners, and location monuments will be set with 2" X 2" X 60" posts set in rock cairns and will have metal tags with location information shown on them.
2. The bearing and distance between corners is as follows:
Beginning at the northwest end center,
Thence 300 feet in a southeasterly bearing being the southeast corner,
Thence 1500 feet in a southwesterly bearing being the southwest corner,
Thence 300 feet in a northwesterly bearing being the southwest end center,
Thence 300 feet in a northeasterly bearing being the northwest corner,
Thence 1500 feet in a northeasterly bearing being the northeast corner,
Thence 300 feet in a southeasterly bearing being the northeast end center and point of beginning.
3. The location monument is located 900 feet in a southwesterly bearing of said northeast end center and the location notice is contained within the rock cairn.
4. The northeast end center is approximately 2538' west and 12296' south from the northeast corner of Section 1, Township 3 South, Range 13 East, Gila and Salt River Base and Meridian, Pinal County, Arizona, Mineral Creek Mining District.



The location of the claim lies in the SE $\frac{1}{4}$ of the SW $\frac{1}{4}$ of Section 1 T3S, R13E G&SRBM, Mineral Creek Mining District.

Date: 09/18/08

Agent/Print & Sign: [Signature]

2



OFFICIAL RECORDS OF
PINAL COUNTY RECORDER
LAURA DEAN-LYTTLE

When recorded return to:
ATTN: Sterling Cook, PhD
ASARCO LLC – Ray Complex
P.O. Box 8
Hayden, Arizona 85235

DATE/TIME: 07/10/08 1007
FEE: \$13.00
PAGES: 2
FEE NUMBER: 2008-064992

NOTICE OF MINING CLAIM

1. TYPE OF NOTICE: Location Amendment AMC 67123-⁸¹TES
2. TYPE OF CLAIM: Placer Lode
3. The name and address of the Locator is:
Name: ASARCO LLC – Ray Complex
Address: P.O. Box 8
City/State/Zip: Hayden, Arizona 85235
4. The name of the claim is would Ray Southern #1.
5. The date of the location is: 12/01/1932
27. The claim is 1500 feet long and 600 feet wide. The distance from the location monument to the northeasterly end center of the claim is 900' in a southwesterly direction and 600' in a northeasterly direction to the southwest end center.
7. The general course of the claim is from the northeast to the southwest.
8. The location of the claim with reference to a natural object or permanent monument is 2538' west and 12296' south of southeast corner of Section 1, T3S., R13E.
9. The location of the claim lies in the SE ¼ of the NW ¼ of Section 24, Township 3 South, Range 13 East, Gila & Salt River Base and Meridian; Mineral Creek Mining District, Pinal County, State of Arizona.

PHOENIX, ARIZONA
2008 JUL 14 A 7 18
BLANKET RECORDING

Dated: 01/25/08

ASARCO LLC Robert Beer
Owner Agent/Print & Sign

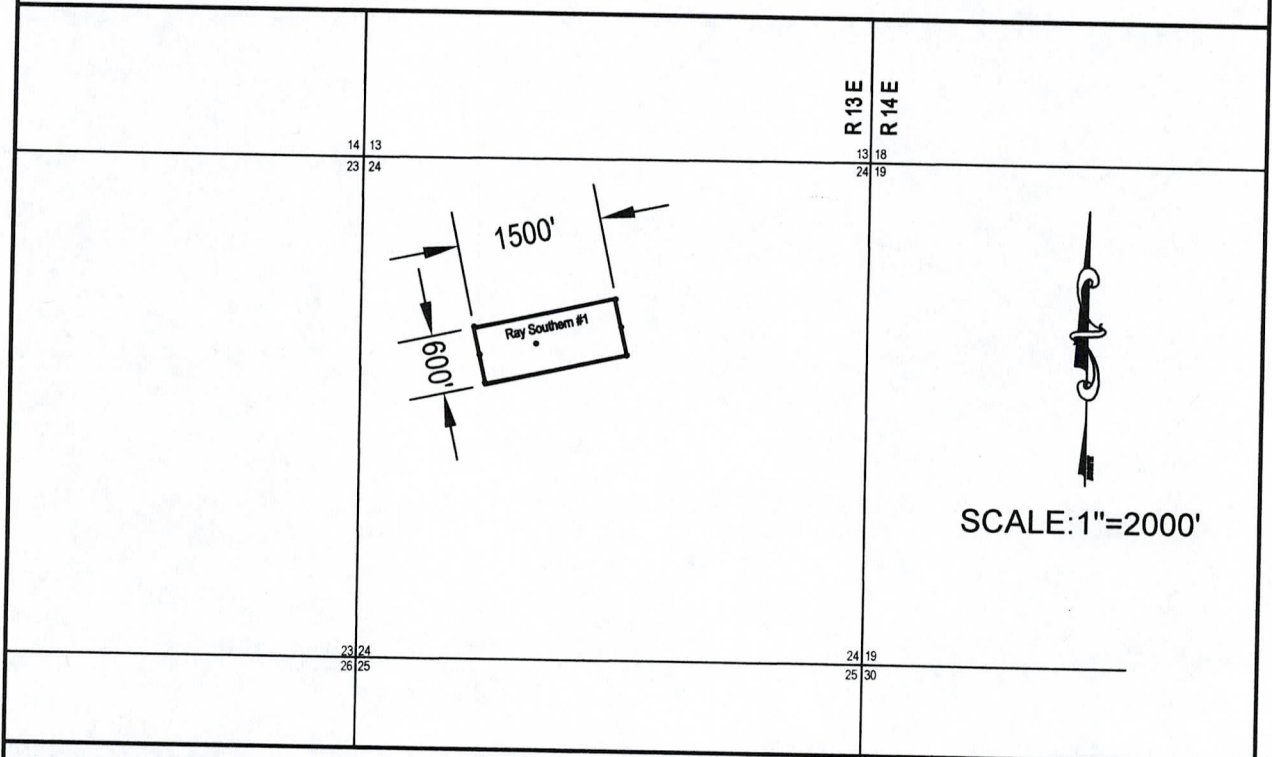
P.O. Box 8
Address

Hayden, Arizona 85235
City/State/Zip

MAP OF MINING CLAIM LOCATION

1. The name of the claim is Ray Southern #1. This claim is 1500' long and 600' wide and oriented in an northeast-southwest direction. All end centers, corners, and location monuments will be set with 2" X 2" X 60" posts set in rock cairns and will have metal tags with location information shown on them.
2. The bearing and distance between corners is as follows:
Beginning at the northwest end center,
Thence 300 feet in a southeasterly bearing being the southeast corner,
Thence 1500 feet in a southwesterly bearing being the southwest corner,
Thence 300 feet in a northwesterly bearing being the southwest end center,
Thence 300 feet in a northeasterly bearing being the northwest corner,
Thence 1500 feet in a northeasterly bearing being the northeast corner,
Thence 300 feet in a southeasterly bearing being the northeast end center and point of beginning.
3. The location monument is located 900 feet in a southwesterly bearing of said northeast end center and the location notice is contained within the rock cairn.
4. The northeast end center is approximately 2538' west and 12296' south from the northeast corner of Section 1, Township 3 South, Range 13 East, Gila and Salt River Base and Meridian, Pinal County, Arizona, Mineral Creek Mining District.

2018 JUL 14 A 2:18
 PHOENIX, ARIZONA
 GILA AND SALT RIVER MERIDIAN



The location of the claim lies in the SE $\frac{1}{4}$ of the SW $\frac{1}{4}$ of Section 1 T3S, R13E G&SRBM, Mineral Creek Mining District.

Date: 01/25/08 Agent/Print & Sign: [Signature]

SUPPLEMENTAL INFORMATION FORM

(B.L.M. ORGANIC ACT)

The name of this claim is RAY SOUTHERN NO. 1, which
 is recorded in Book 47, Mines at page
462 in the office of the Recorder
 of PINAL County, Arizona.

The latest amendment of the aforesaid claim is the _____
 _____ claim and recorded in _____
 _____ at page _____.

The current owner is KENNECOTT COPPER CORPORATION, % MINE
 ENGINEERING DEPARTMENT, whose address is Hayden, Arizona
 85235.

This is a LODE claim which was
 located on DECEMBER 1 in the year
 of 1932.

This claim is situated in NW $\frac{1}{4}$, NE $\frac{1}{4}$
 of Section (s) 24, Township 3S,
 Range 13E, G. & S. R. B. & M.

RECEIVED
 B.L.M. AZ STATE OFFICE
 OCT 3 10 00 AM '79
 PHOENIX, ARIZONA

A MC 67181

Notice of Mining Location

LODE CLAIM

#1

TO ALL WHOM IT MAY CONCERN:

This Mining Claim, the name of which is the Ray Southern # 1 Mining Claim, sitsuate on land belonging to the United States of America, and in which there are valuable mineral deposits, was entered upon and located for the purpose of exploration and purchase by Leo Wall citizen of United States

(Locater must insert either "A Citizen of the United States," or "Who has declared his intention to become a Citizen of the United States.") the undersigned, on the 1st day of December, 1932

The length of this claim is 1500 feet and 1 claim 600 feet in a westerly direction and 900 feet in a easterly direction from the center of the discovery shaft, at which this notice is posted, lengthwise of the claim together with 300 feet in width of the surface grounds, on each side of the center of said claim. The general course of the lode deposit and premises is from the west to the east

The claim is situated and located in the Ray Mining District, in Pinal county, in the State of Arizona, about 2 miles in a southeasterly direction from Ray and joins Ray Southern #12 in the east, and #2 in the south

The surface boundaries of the claim are marked upon the ground as follows:

Beginning at a monument situated at a point in a westerly direction 600 feet from the discovery shaft (at which this notice is posted), being in the center of the west end line of said claim; thence 300 feet to a monument, being the northwest corner of said claim; thence 1500 feet to a monument being at the northeast corner of said claim; thence 300 feet to a monument at the center of the east end of this claim; thence 300 feet to a monument, being at the southeast corner of said claim; thence 1500 feet to a monument at the southwest corner of said claim; thence 300 feet to the place of beginning.

Dated and posted on the ground this 1st day of December, 1932.

Leo Wall

Ralph Brewer

Witness

Locater(s)

STATE OF ARIZONA } ss. COUNTY OF Pinal

I hereby certify that the within instrument was filed and recorded at request of Thos Derry, Atty

Witness my hand and official seal the day and year aforesaid.

Alberta C. Hood

County Recorder.

By

Deputy Recorder.

on December 5, 1932 at 9:30 A. M. Docket

Fee \$1.00

Table with 3 columns: Indexed, Photostat Compared, Blotted

Page

A MC 66892

MAP FILED IN

RECEIVED B.L.M. AZ STATE OFFICE

STATE OF ARIZONA)
COUNTY OF PINAL)

ss.

1869-918

Del Sierra



OFFICIAL RECORDS OF
PINAL COUNTY RECORDER
KATHLEEN C. FELIX

DATE: 25NOV92 TIME: 1045
FEE: \$5.00 \$4.00 \$.00
PAGES: 002
DOCKET: 1869 PAGE: 918
INSTRUMENT # 062110

AMENDED
NOTICE OF LOCATION
LODE CLAIM

67182

RECEIVED
BLM
ARIZONA STATE OFFICE
NOV 21 3 54 PM '92

NOTICE IS HEREBY GIVEN THAT ASARCO Incorporated, hereby claims the land hereinafter described as a Lode Mining Claim location, under and pursuant to the laws of the United States of America and the State of Arizona. The name of this claim is:

RAY SOUTHERN No. 5 lode.

The claim is 1,500 feet in length and 600 feet along the surface in width, claiming 300 feet on each side of the center line. The "location monument" at which a copy of this notice is posted, is on the center line, 200 feet from the East end center; thence 1300 feet in a S.76°30'W and 200 feet in a N.76°30'E direction. The general course of this claim is Northeast to Southwest.

THE UNDERSIGNED has distinctly marked said location on the ground so that its surface boundaries may be readily traced, by six substantial posts at lease 2" x 2" x 4'6", one at each corner and one at each end center, each so marked or inscribed as to indicate the intended location.

SAID CLAIM is situated in the Mineral Creek Mining District, Pinal County, State of Arizona, and is more particularly described as follows:

BEGINNING at the N.E. cor. mon., which is located approximately North 3493 feet and West 6441 feet from the sec. cor. of Secs. 19, 20, 29 & 30, T.3 S., R.14 E., Gila & Salt River Meridian; thence,

300 feet S.12°E. to the East end center; thence
300 feet S.12°E. to the S.E. corner; thence
1,500 feet S.75°30'W. to the S.W. corner; thence
300 feet N.12°W. to the West end center; thence
300 feet N.12°W. to the N.W. corner; thence
1,500 feet N.75°30'E. to the point and place of beginning.

Said claim is located in the:

NE 1/4 of Sec. 24, T.3 S., R.13 E.
NW 1/4 of Sec. 24, T.3 S., R.13 E.
SE 1/4 of Sec. 24, T.3 S., R.13 E.
1/4 of Sec. 24, T.3 S., R.13 E. G. & S.R.M.

24/030/13E N

THIS claim is being amended to exclude any portion of land which was impacted by the "Land Trade Agreement" between ASARCO Incorporated and the United States, and to re-establish the site of the location monument. The original Notice of Location of this claim is recorded in the official records of Pinal County, Arizona, as follows:

LOCATION DATE	DATE RECORDED	BOOK/DOC	PAGE	BLM SERIAL NO.
<u>12/1/32</u>	<u>12/5/32</u>	<u>47 Mines</u>	<u>463</u>	A MC <u>66892</u>

67182

Dated and posted on the ground this 20 day of October, 1992.

LOCATOR: ASARCO Incorporated
Ray Unit
P. O. Box 8
Hayden, AZ 85235

By:

[Signature]
Agent

Desc/Add. Chg
ENTERED IN COMPUTER

1-25-93
[Signature]

SUPPLEMENTAL INFORMATION FORM

(B.L.M. ORGANIC ACT)

The name of this claim is RAY SOUTHERN NO. 5, which
is recorded in Book 47, Mines at page
463 in the office of the Recorder
of PINAL County, Arizona.

The latest amendment of the aforesaid claim is the _____
claim and recorded in _____
at page _____.

The current owner is KENNECOTT COPPER CORPORATION, % MINE
ENGINEERING DEPARTMENT, whose address is Hayden, Arizona
85235.

This is a LODE claim which was
located on DECEMBER 1 in the year
of 1932.

This claim is situated in NE 1/4
of Section (s) 24, Township 3S,
Range 13E, G. & S. R. B. & M.

RECEIVED
BLM. STATE OFFICE
PHOENIX, ARIZONA
DEC 3 10 00 AM '79

A MC 67182

Notice of Mining Location

LODE CLAIM

TO ALL WHOM IT MAY CONCERN:

5

This Mining Claim, the name of which is the Ray Southern #5 Mining Claim, sitsate on land belonging to the United States of America, and in which there are valuable mineral deposits, was entered upon and located for the purpose of exploration and purchase by Leo Wall citizen of the United States

(Locator must insert either "A Citizen of the United States," or "Who has declared his intention to become a Citizen of the United States.")
the undersigned, on the 1st day of December, 1932

The length of this claim is 1500 feet and I claim 400 feet in a westerly direction and 1100 feet in a easterly direction from the center of the discovery shaft, at which this notice is posted, lengthwise of the claim together with 300 feet in width of the surface grounds, on each side of the center of said claim. The general course of the lode deposit and premises is from the west to the east

The claim is situated and located in the Ray Mining District, in Pinal county, in the State of Arizona, about 2 miles in a southeasterly direction from Ray and joins Ray Southern #2 in thw west, #12 in the north and #6 in the south.

The surface boundaries of the claim are marked upon the ground as follows:
Beginning at a monument situated

at a point in a westerly direction 400 feet from the discovery shaft (at which this notice is posted), being in the center of the west end line of said claim; thence 300 feet to a monument, being the northwest corner of said claim; thence 1500 feet to a monument being at the northeast corner of said claim; thence 300 feet to a monument at the center of the east end of this claim; thence 300 feet to a monument, being at the southeast corner of said claim; thence 1500 feet to a monument at the southwest corner of said claim; thence 300 feet to the place of beginning.

Dated and posted on the ground this 1st day of December, 1932

Leo Wall
Ralph Brewer

Witness

Locator(s)

STATE OF ARIZONA }
COUNTY OF Pinal } ss.

I hereby certify that the within instrument was filed and recorded at request of Thos. Derry

Witness my hand and official seal the day and year aforesaid.

Alberta C. Hood
County Recorder.

By _____
Deputy Recorder.

on December 5, 1932 at 9:30 A.M., Docket _____

Fee \$1.00

Indexed	Photostat Compared	Blotted
---------	--------------------	---------

Page _____

A MC 66892

MAP FILED IN

RECEIVED
B.L.M. AZ STATE OFFICE

(3) 214
STATE OF ARIZONA }
COUNTY OF PINAL } ss.

1007-920

OFFICIAL RECORDS OF
PINAL COUNTY RECORDER
KATHLEEN C. FELIX

DATE: 25NOV92 TIME: 1045
FEE: \$5.00 \$4.00 \$.00
PAGES: 002
DOCKET: 1869 PAGE: 920
INSTRUMENT # 062111

RECEIVED
STATE OFFICE
NOV 21 3 54 PM '92

Del Sierra

AMENDED

NOTICE OF LOCATION
LODE CLAIM

67183

NOTICE IS HEREBY GIVEN THAT ASARCO Incorporated, hereby claims the land hereinafter described as a Lode Mining Claim location, under and pursuant to the laws of the United States of America and the State of Arizona. The name of this claim is:

RAY SOUTHERN No. 6 lode.

The claim is 1,500 feet in length and 600 feet along the surface in width, claiming 300 feet on each side of the center line. The "location monument" at which a copy of this notice is posted, is on the center line, 600 feet from the EAST end center; thence 900 feet in a S.75°30'W and 600 feet in a N.75°30'E direction. The general course of this claim is Northeast to Southwest.

THE UNDERSIGNED has distinctly marked said location on the ground so that its surface boundaries may be readily traced, by six substantial posts at least 2" x 2" x 4'6", one at each corner and one at each end center, each so marked or inscribed as to indicate the intended location.

SAID CLAIM is situated in the Mineral Creek Mining District, Pinal County, State of Arizona, and is more particularly described as follows:

BEGINNING at the N.E. cor. mon., which is located approximately North 2994 feet and West 5977 feet from the sec. cor. of Secs. 19, 20, 29 & 30, T.3 S., R.14 E., Gila & Salt River Meridian; thence,

- 300 feet S.12°E. to the East end center; thence
- 300 feet S.12°E. to the S.E. corner; thence
- 1,500 feet S.75°30'W. to the S.W. corner; thence
- 300 feet N.12°W. to the West end center; thence
- 300 feet N.12°W. to the N.W. corner; thence
- 1,500 feet N.75°30'E. to the point and place of beginning.

Said claim is located in the:

- NE ¼ of Sec. 24, T.3 S., R.13 E.
- SE ¼ of Sec. 24, T.3 S., R.13 E.
- ¼ of Sec. 24, T.3 S., R.13 E.
- ¼ of Sec. 24, T.3 S., R.13 E. G. & S.R.M.

24/032/13EN

THIS claim is being amended to exclude any portion of land which was impacted by the "Land Trade Agreement" between ASARCO Incorporated and the United States, and to re-establish the site of the location monument. The original Notice of Location of this claim is recorded in the official records of Pinal County, Arizona, as follows:

LOCATION DATE	DATE RECORDED	BOOK/DOC	PAGE	BLM SERIAL NO.
<u>12/1/32</u>	<u>10/5/32</u>	<u>47 Mines</u>	<u>464</u>	A MC <u>67183</u>

Dated and posted on the ground this 26 day of October, 1992.

LOCATOR:

ASARCO Incorporated
Ray Unit
P. O. Box 8
Hayden, AZ 85235

By: [Signature]
Agent

Add. Chg
ENTERED IN COMPUTER

1-25-93 ej
720

SUPPLEMENTAL INFORMATION FORM

(B.L.M. ORGANIC ACT)

The name of this claim is RAY SOUTHERN NO. 6, which
is recorded in Book 47, Mines at page
464 in the office of the Recorder
of PINAL County, Arizona.

The latest amendment of the aforesaid claim is the _____
claim and recorded in _____
at page _____.

The current owner is KENNECOTT COPPER CORPORATION, % MINE
ENGINEERING DEPARTMENT, whose address is Hayden, Arizona
85235.

This is a LODE claim which was
located on DECEMBER 1 in the year
of 1932.

This claim is situated in NE $\frac{1}{4}$, SE $\frac{1}{4}$
of Section (s) 24, Township 3S,
Range 13E, G. & S. R. B. & M.

RECEIVED
BLM AZ STATE OFFICE
PHOENIX, ARIZONA
OCT 3 12 09 AM '79

A MC 67183

Notice of Mining Location

LODE CLAIM

TO ALL WHOM IT MAY CONCERN: # 6

This Mining Claim, the name of which is the Ray Southern #6 Mining Claim, sitsuate on land belonging to the United States of America, and in which there are valuable mineral deposits, was entered upon and located for the purpose of exploration and purchase by Leo Wall citizen of the United States

(Locator must insert either "A Citizen of the United States," or "Who has declared his intention to become a Citizen of the United States.") the undersigned, on the 1st day of December, 1932

The length of this claim is 1500 feet and I claim 150 feet in a westerly direction and 1350 feet in a easterly direction from the center of the discovery shaft, at which this notice is posted, lengthwise of the claim together with 300 feet in width of the surface grounds, on each side of the center of said claim. The general course of the lode deposit and premises is from the west to the east

The claim is situated and located in the Ray Mining District, in Pinal county, in the State of Arizona, about 2 miles in a southeasterly direction from Ray and joins Ray Southern #3, in the west #5 in the north, and #7 in the south.

The surface boundaries of the claim are marked upon the ground as follows: Beginning at a monument situated

at a point in a westerly direction 150 feet from the discovery shaft (at which this notice is posted), being in the center of the west end line of said claim; thence 300 feet to a monument, being the northwest corner of said claim; thence 1500 feet to a monument being at the northeast corner of said claim; thence 300 feet to a monument at the center of the east end of this claim; thence 300 feet to a monument, being at the southeast corner of said claim; thence 1500 feet to a monument at the southwest corner of said claim; thence 300 feet to the place of beginning.

Dated and posted on the ground this 1st day of December, 1932

Leo Wall
Ralph Brewer

Witness Locantor(s)

STATE OF ARIZONA
COUNTY OF Pinal ss.

I hereby certify that the within instrument was filed and recorded at request of Thos. Derr, Atty

Witness my hand and official seal the day and year aforesaid.

Alberta C. Hood
County Recorder.

By Deputy Recorder.

on December 5, 1932 at

9:30 A.M., Docket

Fee \$1.00

Table with 3 columns: Indexed, Photostat Compared, Blotted

Page

RECEIVED
B.L.M. AZ STATE OFFICE
Oct 2 11 00 AM '79

A MC 66892

MAP FILED IN

STATE OF ARIZONA)
COUNTY OF PINAL) ss.

~~1009-922~~



OFFICIAL RECORDS OF
PINAL COUNTY RECORDER
KATHLEEN C. FELIX

DATE: 25NOV92 TIME: 1045
FEE: \$5.00 \$4.00 \$.00
PAGES: 002
DOCKET: 1869 PAGE: 922
INSTRUMENT # 062112

Del Guerra

AMENDED
NOTICE OF LOCATION
LODE CLAIM

67184

RECEIVED
BLM
ARIZONA STATE OFFICE
NOV 23 5 54 PM '92

NOTICE IS HEREBY GIVEN THAT ASARCO Incorporated, hereby claims the land hereinafter described as a Lode Mining Claim location, under and pursuant to the laws of the United States of America and the State of Arizona. The name of this claim is:

RAY SOUTHERN No. 7 lode.

The claim is 1,500 feet in length and 600 feet along the surface in width, claiming 300 feet on each side of the center line. The "location monument" at which a copy of this notice is posted, is on the center line, 700 feet from the EAST end center; thence 800 feet in a S.76°30'W and 400 feet in a N.76°30'E direction. The general course of this claim is Northeast to Southwest.

THE UNDERSIGNED has distinctly marked said location on the ground so that its surface boundaries may be readily traced, by six substantial posts at lease 2" x 2" x 4'6", one at each corner and one at each end center, each so marked or inscribed as to indicate the intended location.

SAID CLAIM is situated in the Mineral Creek Mining District, Pinal County, State of Arizona, and is more particularly described as follows:

BEGINNING at the N.E. cor. mon., which is located approximately North 2407 feet and West 5852 feet from the sec. cor. of Secs. 19, 20, 29 & 30, T.3 S., R.14 E., Gila & Salt River Meridian; thence,

- 300 feet S.12°E. to the East end center; thence
- 300 feet S.12°E. to the S.E. corner; thence
- 1,500 feet S.75°30'W. to the S.W. corner; thence
- 300 feet N.12°W. to the West end center; thence
- 300 feet N.12°W. to the N.W. corner; thence
- 1,500 feet N.75°30'E. to the point and place of beginning.

Said claim is located in the:

- SE ¼ of Sec. 24, T.3 S., R.13 E.
- ¼ of Sec. 24, T.3 S., R.13 E.
- ¼ of Sec. 24, T.3 S., R.13 E.
- ¼ of Sec. 24, T.3 S., R.13 E.

24/038/13E N

G. & S.R.M.

THIS claim is being amended to exclude any portion of land which was impacted by the "Land Trade Agreement" between ASARCO Incorporated and the United States, and to re-establish the site of the location monument. The original Notice of Location of this claim is recorded in the official records of Pinal County, Arizona, as follows:

LOCATION DATE	DATE RECORDED	BOOK/DOC	PAGE	BLM SERIAL NO.
<u>12/1/32</u>	<u>10/5/32</u>	<u>47 Mines</u>	<u>465</u>	A MC <u>67184</u>

Dated and posted on the ground this 28 day of October, 1992.

LOCATOR:

ASARCO Incorporated
Ray Unit
P. O. Box 8
Hayden, AZ 85235

By: *[Signature]*
Agent

Add Chg
ENTERED IN COMPUTER
1-25-93 *[Signature]*

SUPPLEMENTAL INFORMATION FORM

(B.L.M. ORGANIC ACT)

The name of this claim is RAY SOUTHERN NO. 7, which
 is recorded in Book 47, Mines at page
465 in the office of the Recorder
 of PINAL County, Arizona.

The latest amendment of the aforesaid claim is the _____
 _____ claim and recorded in _____
 _____ at page _____.

The current owner is KENNECOTT COPPER CORPORATION, % MINE
 ENGINEERING DEPARTMENT, whose address is Hayden, Arizona
 85235.

This is a LODE claim which was
 located on DECEMBER 1 in the year
 of 1932.

This claim is situated in SE $\frac{1}{4}$
 of Section (s) 24, Township 3S,
 Range 13E, G. & S. R. B. & M.

RECEIVED
 B.L.M. AZ STATE OFFICE
 OCT 3 10 00 AM '79
 PHOENIX, ARIZONA

A MC 67184

Notice of Mining Location

LODE CLAIM
No. 7

TO ALL WHOM IT MAY CONCERN: This Mining Claim, the name of which is the Ray Southern #7 Mining Claim, situate on land belonging to the United States of America, and in which there are valuable mineral deposits, was entered upon and located for the purpose of exploration and purchase by Leo Wall citizen of the United States

(Locator must insert either "A Citizen of the United States," or "Who has declared his intention to become a Citizen of the United States.")
the undersigned, on the 1 day of December, 1932

The length of this claim is 1500 feet and 1 claim 300 feet in a westerly direction and 1200 feet in a easterly direction from the center of the discovery shaft, at which this notice is posted, lengthwise of the claim together with 300 feet in width of the surface grounds, on each side of the center of said claim. The general course of the lode deposit and premises is from the west to the east

The claim is situated and located in the Ray Mining District, in Pinal county, in the State of Arizona, about 2 miles in a southeasterly direction from Ray and joins Ray Southern #4 in the west 6 in the north and 10 in the south

The surface boundaries of the claim are marked upon the ground as follows:
Beginning at a monument situated

at a point in a westerly direction 300 feet from the discovery shaft (at which this notice is posted), being in the center of the west end line of said claim; thence 300 feet to a monument, being the northwest corner of said claim; thence 1500 feet to a monument being at the northeast corner of said claim; thence 300 feet to a monument at the center of the east end of this claim; thence 300 feet to a monument, being at the southeast corner of said claim; thence 1500 feet to a monument at the southwest corner of said claim; thence 300 feet to the place of beginning.

Dated and posted on the ground this 1 day of December, 1932
Leo Wall
Ralph Brewer
Witness Locator(s)

STATE OF ARIZONA }
COUNTY OF Pinal } ss.
I hereby certify that the within instrument was filed and recorded at request of Thos. Derry

Witness my hand and official seal the day and year aforesaid.
Alberta C. Hood
County Recorder.
By _____ Deputy Recorder.

on December 5, 1932 at _____
M, Docket
Page _____

Fee \$1.00

Indexed	Photostat Compared	Blotted
---------	--------------------	---------

A MC 66892

MAP FILED IN

RECEIVED
BLM. AZ STATE OFFICE

SUPPLEMENTAL INFORMATION FORM

(B.L.M. ORGANIC ACT)

The name of this claim is RAY SOUTHERN NO. 8, which
 is recorded in Book 47, Mines at page
466 in the office of the Recorder
 of PINAL County, Arizona.

The latest amendment of the aforesaid claim is the _____
 _____ claim and recorded in _____
 _____ at page _____.

The current owner is KENNECOTT COPPER CORPORATION, % MINE
 ENGINEERING DEPARTMENT, whose address is Hayden, Arizona
 85235.

This is a LODE claim which was
 located on NOVEMBER 28 in the year
 of 1932.

This claim is situated in NE $\frac{1}{4}$, SE $\frac{1}{4}$ - NW $\frac{1}{4}$, SW $\frac{1}{4}$
 of Section (s) 24 - 19, Township 3S,
 Range 13E - 14E, G. & S. R. B. & M.

RECEIVED
 B.L.M. AZ STATE OFFICE
 PHOENIX, ARIZONA
 OCT 3 12 00 PM '79

A MC 67185

Notice of Mining Location

LODE CLAIM

TO ALL WHOM IT MAY CONCERN: No. 8
Ray Southern No. 8

This Mining Claim, the name of which is the.....
Mining Claim, situate on land belonging to the United States of America, and in which there are valuable mineral deposits, was entered upon and located for the purpose of exploration and purchase by
Leo Wall, citizen of the United States.

(Locator must insert either "A Citizen of the United States," or "Who has declared his intention to become a Citizen of the United States.")
the undersigned, on the..... 28 day of..... November....., 19 32

The length of this claim is..... 1500 feet and..... I..... claim..... 300..... feet in a westerly..... direction and..... 1200..... feet in a easterly..... direction from the center of the discovery shaft, at which this notice is posted, lengthwise of the claim together with..... 300..... feet in width of the surface grounds, on each side of the center of said claim. The general course of the lode deposit and premises is from the..... west..... to the..... east.....

The claim is situated and located in the..... Ray..... Mining District, in Pinal..... county, in the State of Arizona, about..... 2-1/2 miles..... in a..... southeasterly..... direction from Ray..... Joins Ray Southern No. 9 in the south and Ray Southern No. 6 in the west.

The surface boundaries of the claim are marked upon the ground as follows:
Beginning at..... a monument situated.....

at a point in a..... easterly..... direction..... 300..... feet from the discovery shaft (at which this notice is posted), being in the center of the west..... end line of said claim; thence..... 300..... feet to a monument....., being the..... northwest..... corner of said claim; thence..... 1500..... feet to a monument..... being at the northeast..... corner of said claim; thence..... 300..... feet to a monument..... at the center of the..... east..... end of this claim; thence..... 300..... feet to a monument....., being at the southeast..... corner of said claim; thence..... 1500..... feet to a monument..... at the southwest..... corner of said claim; thence..... 300..... feet to the place of beginning.

Dated and posted on the ground this..... 28 day of..... November....., 1932.....
Leo Wall
Max Shake
Witness Locator(s)

STATE OF ARIZONA }
COUNTY OF Pinal } ss.

I hereby certify that the within instrument was filed and recorded at request of Thos. Derry.....

Witness my hand and official seal the day and year aforesaid.

Alberta C. Hood
County Recorder.

By..... Deputy Recorder.

on December 5, 1932..... at
9:30 A.M., Docket.....

Fee \$1.00

Indexed	Photostat Compared	Blotted
---------	--------------------	---------

Page.....

A MC 66892

MAP FILED IN

RECEIVED
B.L.M. AZ STATE OFFICE

SUPPLEMENTAL INFORMATION FORM

(B.L.M. ORGANIC ACT)

The name of this claim is RAY SOUTHERN NO. 9, which
 is recorded in Book 47, Mines at page
467 in the office of the Recorder
 of PINAL County, Arizona.

The latest amendment of the aforesaid claim is the _____
 _____ claim and recorded in _____
 _____ at page _____.

The current owner is KENNECOTT COPPER CORPORATION, % MINE
 ENGINEERING DEPARTMENT, whose address is Hayden, Arizona
 85235.

This is a LODE claim which was
 located on NOVEMBER 28 in the year
 of 1932.

This claim is situated in SE $\frac{1}{4}$ - NW $\frac{1}{4}$, SW $\frac{1}{4}$
 of Section (s) 24 - 19, Township 3S,
 Range 13E - 14E, G. & S. R. B. & M.

PHOENIX, ARIZONA

OCT 3 10 06 AM '79

RECEIVED
BLM, ARIZONA OFFICE

A MC 67186

Notice of Mining Location

LODE CLAIM
No. 9

TO ALL WHOM IT MAY CONCERN:

This Mining Claim, the name of which is the Ray Southern No. 9
Mining Claim, sitsate on land belonging to the United States of America, and in which there are val-
uable mineral deposits, was entered upon and located for the purpose of exploration and purchase by
Leo Wall, citizen of the United States

(Locater must insert either "A Citizen of the United States," or "Who has declared his intention to become a Citizen of the United States.")
the undersigned, on the 28 day of November, 1932

The length of this claim is 1500 feet and 1 claim 300 feet in
a westerly direction and 1200 feet in a easterly direction from
the center of the discovery shaft, at which this notice is posted, lengthwise of the claim together
with 300 feet in width of the surface grounds, on each side of the center of said
claim. The general course of the lode deposit and premises is from the east
to the west

The claim is situated and located in the Ray Mining District, in
Pinal county, in the State of Arizona, about 2-1/2 miles
in a southeast direction from Ray. Join the Ray Southern
No. 7 in the west Ray Southern No. 8 in the north.

The surface boundaries of the claim are marked upon the ground as follows:
Beginning at a monument situated

at a point in a westerly direction 300 feet from
the discovery shaft (at which this notice is posted), being in the center of the west
end line of said claim; thence 300 feet to a monument
being the northwest corner of said claim;
thence 1500 feet to a monument being at the
northeast corner of said claim; thence 300 feet
to a monument at the center of the east end of this claim;
thence 300 feet to a monument being at the
southeast corner of said claim; thence 1500 feet
to a monument at the southwest corner of said claim;
thence 300 feet to the place of beginning.

Dated and posted on the ground this 28 day of November, 1932

Leo Wall

Max Shake

Witness

Locator(s)

STATE OF ARIZONA }
COUNTY OF Pinal } ss.

I hereby certify that the within in-
strument was filed and recorded at
request of Thos. Derry

Witness my hand and official seal
the day and year aforesaid.

Alberta C. Hood

County Recorder.

By _____
Deputy Recorder.

on December 5, 1932 at

9:30 A. M., Docket

Fee \$1.00

Indexed	Photostat Compared	Blotted
---------	-----------------------	---------

Page.....

RECEIVED
B.L.M. AZ STATE OFFICE
OCT 3 10 00 AM '79

MAP FILED IN A MC 66892

STATE OF ARIZONA)
COUNTY OF PINAL) ss.

Del Sierra

1869-924

OFFICIAL RECORDS OF
PINAL COUNTY RECORDER
KATHLEEN C. FELIX

DATE: 25NOV92 TIME: 1045
FEE: \$5.00 \$4.00 \$.00
PAGES: 002
DOCKET: 1869 PAGE: 924
INSTRUMENT # 062113

RECEIVED
BLM. OFFICE
STATE OFFICE
NOV 23 3 54 PM '92

AMENDED
NOTICE OF LOCATION
LODE CLAIM

67187

NOTICE IS HEREBY GIVEN THAT ASARCO Incorporated, hereby claims the land hereinafter described as a Lode Mining Claim location, under and pursuant to the laws of the United States of America and the State of Arizona. The name of this claim is:

RAY SOUTHERN No. 10 lode.

The claim is 1,500 feet in length and 600 feet along the surface in width, claiming 300 feet on each side of the center line. The "location monument" at which a copy of this notice is posted, is on the center line, 650 feet from the WEST end center; thence 850 feet in a N.75°30'E. and 650 feet in a S.75°30'W direction. The general course of this claim is Northeast to Southwest.

THE UNDERSIGNED has distinctly marked said location on the ground so that its surface boundaries may be readily traced, by six substantial posts at lease 2" x 2" x 4'6", one at each corner and one at each end center, each so marked or inscribed as to indicate the intended location.

SAID CLAIM is situated in the Mineral Creek Mining District, Pinal County, State of Arizona, and is more particularly described as follows:

BEGINNING at the N.E. cor. mon., which is located approximately North 1820 feet and West 5728 feet from the sec. cor. of Secs. 19, 20, 29 & 30, T.3 S., R.14 E., Gila & Salt River Meridian; thence,

- 300 feet S.12°E. to the East end center; thence
- 300 feet S.12°E. to the S.E. corner; thence
- 1,500 feet S.75°30'W. to the S.W. corner; thence
- 300 feet N.12°W. to the West end center; thence
- 300 feet N.12°W. to the N.W. corner; thence
- 1,500 feet N.75°30'E. to the point and place of beginning.

Said claim is located in the:

- SE ¼ of Sec. 24, T.3 S., R.13 E.
 - ¼ of Sec. 24, T.3 S., R.13 E.
 - ¼ of Sec. 24, T.3 S., R.13 E.
 - ¼ of Sec. 24, T.3 S., R.13 E.
- G. & S.R.M.

24/03 S / 13E N

THIS claim is being amended to exclude any portion of land which was impacted by the "Land Trade Agreement" between ASARCO Incorporated and the United States, and to re-establish the site of the location monument. The original Notice of Location of this claim is recorded in the official records of Pinal County, Arizona, as follows:

LOCATION DATE	DATE RECORDED	BOOK/DOC	PAGE	BLM SERIAL NO.
<u>11/28/32</u>	<u>12/5/32</u>	<u>47 Mines</u>	<u>468</u>	A MC <u>67187</u>

Dated and posted on the ground this 28 day of October, 1992.

LOCATOR:

ASARCO Incorporated
Ray Unit
P. O. Box 8
Hayden, AZ 85235

By:

[Signature]
Agent

ENTERED IN COMPUTER

1-25-93
41

SUPPLEMENTAL INFORMATION FORM

(B.L.M. ORGANIC ACT)

The name of this claim is RAY SOUTHERN NO. 10, which
is recorded in Book 47, Mines at page
468 in the office of the Recorder
of PINAL County, Arizona.

The latest amendment of the aforesaid claim is the _____
claim and recorded in _____
at page _____.

The current owner is KENNECOTT COPPER CORPORATION, % MINE
ENGINEERING DEPARTMENT, whose address is Hayden, Arizona
85235.

This is a LODE claim which was
located on NOVEMBER 28 in the year
of 1932.

This claim is situated in SE $\frac{1}{4}$
of Section (s) 24, Township 3S,
Range 13E, G. & S. R. B. & M.

RECEIVED
BLM. AZ STATE OFFICE
OCT 3 10 08 AM '79
PHOENIX, ARIZONA

Notice of Mining Location

LODE CLAIM

TO ALL WHOM IT MAY CONCERN: No. 10

This Mining Claim, the name of which is the Ray Southern No. 10 Mining Claim, situate on land belonging to the United States of America, and in which there are valuable mineral deposits, was entered upon and located for the purpose of exploration and purchase by Leo Wall, citizen of the United States

(Locator must insert either "A Citizen of the United States," or "Who has declared his intention to become a Citizen of the United States.") the undersigned, on the 28 day of November, 1932

The length of this claim is 1500 feet and 1 claim 750 feet in a westerly direction and 750 feet in a Easterly direction from the center of the discovery shaft, at which this notice is posted, lengthwise of the claim together with 300 feet in width of the surface grounds, on each side of the center of said claim. The general course of the lode deposit and premises is from the east to the west

The claim is situated and located in the Ray Mining District, in Pinal county, in the State of Arizona, about 2-1/2 miles in a southeast direction from Ray. Join Ray Southern No. 7 in the north and Ray Southern No. 11 in the south.

The surface boundaries of the claim are marked upon the ground as follows: Beginning at a monument situated

at a point in a westerly direction 750 feet from the discovery shaft (at which this notice is posted), being in the center of the west end line of said claim; thence 300 feet to a monument, being the northwest corner of said claim; thence 1500 feet to a monument being at the northeast corner of said claim; thence 300 feet to a monument at the center of the east end of this claim; thence 300 feet to a monument, being at the southeast corner of said claim; thence 1500 feet to a monument at the southwest corner of said claim; thence 300 feet to the place of beginning.

Dated and posted on the ground this 28 day of November, 1932. Leo Wall Max Shake

Witness

Locator(s)

STATE OF ARIZONA } ss. COUNTY OF Pinal

I hereby certify that the within instrument was filed and recorded at request of Thos. Derry

Witness my hand and official seal the day and year aforesaid.

Alberta C. Hood County Recorder.

By Deputy Recorder.

on December 5, 1932 at 9:30 A.M., Docket

Fee \$1.00

Table with 3 columns: Indexed, Photostat Compared, Blotted

Page

A MC 66892

MAP FILED IN

A MC 67187

RECEIVED B.L.M. AZ STATE OFFICE

SUPPLEMENTAL INFORMATION FORM

(B.L.M. ORGANIC ACT)

The name of this claim is RAY SOUTHERN NO. 11, which
is recorded in Book 47, Mines at page
469 in the office of the Recorder
of PINAL County, Arizona.

The latest amendment of the aforesaid claim is the _____
RAY SOUTHERN NO. 11 claim and recorded in _____
Docket 297 at page 236.

The current owner is KENNECOTT COPPER CORPORATION, % MINE
ENGINEERING DEPARTMENT, whose address is Hayden, Arizona
85235.

This is a LODE claim which was
located on NOVEMBER 28 in the year
of 1932.

This claim is situated in SE $\frac{1}{4}$ - NE $\frac{1}{4}$
of Section (s) 24 - 25, Township 3S,
Range 13E, G. & S. R. B. & M.

RECEIVED
BLM. ASST. DIR. OFFICE
OCT 3 12 09 PM '78
PHOENIX, ARIZONA

STATE OF ARIZONA, County _____, No. 227857 } ss. Harold W. Bishop
 I do hereby certify that the instrument was filed and recorded at request of _____
 on JUN 30 1961 at Grand M. Docket _____
 Page _____ Records of Pinal County, Arizona. DOCKET 297 PAGE 236
 WITNESS my hand and office the day and year first above written.
 SOPHIE M. SMITH, County Recorder.
 By Stephen M. Smith Deputy.

DOCKET 297 PAGE 236
 INDEXED, COMPARED
 AMENDED

Notice of Mining Location

LODE CLAIM

TO ALL WHOM IT MAY CONCERN:

This Mining Claim, the name of which is the Ray Southern No. 11
 Mining Claim, situate on lands belonging to the United States of America, and in which there
 are valuable mineral deposits, was entered upon and located for the purpose of exploration
 and purchase by KENNECOTT COPPER CORPORATION
A. P. Morris, Agent, a citizen of the United States

(Locator must insert either "a citizen of the United States" or "who has declared his intention of becoming a citizen of the United States.")
 the undersigned, on the 27th day of JUNE, 1961
 The length of this claim is 1500 feet,
 and I claim 230 feet,
 in a northerly direction and 1270
 feet in a southerly direction from
 the center of the discovery shaft, at which this notice is posted, lengthwise of the claim, to-
 gether with 300 feet in width of the surface grounds, on each side of
 the center of said claim. The general course of the lode deposit and premises is from the
north to the south

The claim is situated and located in the Mineral Creek Mining District, in
Pinal County, in the State of Arizona, about 1700 feet
 in a northeasterly direction from One quarter section
corner of Sections 24 and 25, T3S, R13E, G. & S. R. B. M.

The surface boundaries of the claim are marked upon the ground as follows: Beginning
 at a rock monument
 at a point in a northerly direction 230 feet from
 the discovery shaft (at which this notice is posted), being in the center of the north
end line of said claim; thence east, 303 feet to a rock
monument, being the northeast corner of said claim; thence
south, 1500 feet to a rock monument, being at the
southeast corner of said claim; thence west, 303 feet
 to a rock monument at the center of the south end of said claim;
 thence west, 303 feet to a rock monument being at the
southwest corner of said claim; thence north, 1500 feet
 to a rock monument at the northwest corner of said claim;
 thence east, 303 feet to the place of beginning.

All done under the provisions of the laws of the United States, and the State of Arizona.
 This is an amended Location Notice of the Ray Southern No. 11
 Mining Claim, located by Leo Wall, a citizen of the United States
 on the 28th day of
November, 1932, and recorded in Book 47 of Record of Mines, at
 page 469, in the office of the County Recorder of the aforesaid County of Pinal
 to which reference is hereby made, and this amended Location Notice is made and posted to
 correct errors in the description in the said original Location Notice Ray Southern No. 11
 Dated and posted on the grounds this 27th day of JUNE, 1961.

WITNESS
James H. Iron
Ernest R. Emigley

KENNECOTT COPPER CORPORATION
 By: A. P. Morris
 (Agent)

RECEIVED
 B.L.M. AZ STATE OFFICE
 OCT 3 10 00 AM '79

A MC 67188

A MC 67188

Notice of Mining Location

LODE CLAIM

TO ALL WHOM IT MAY CONCERN: No. 11

This Mining Claim, the name of which is the Ray Southern No. 11 Mining Claim, situate on land belonging to the United States of America, and in which there are valuable mineral deposits, was entered upon and located for the purpose of exploration and purchase by Leo Wall, citizen of the United States

(Locater must insert either "A Citizen of the United States," or "Who has declared his intention to become a Citizen of the United States.")
the undersigned, on the 28 day of November, 1932

The length of this claim is 1500 feet and 1 claim 400 feet in a northern direction and 1100 feet in a southern direction from the center of the discovery shaft, at which this notice is posted, lengthwise of the claim together with 300 feet in width of the surface grounds, on each side of the center of said claim. The general course of the lode deposit and premises is from the north to the south

The claim is situated and located in the Ray Mining District, in Pinal county, in the State of Arizona, about 2-1/2 miles in a southeast direction from Ray. Joins Ray Southern No. 10 in the north.

The surface boundaries of the claim are marked upon the ground as follows:
Beginning at a monument situated

at a point in a north direction 400 feet from the discovery shaft (at which this notice is posted), being in the center of the north end line of said claim; thence 300 feet to a monument, being the northeast corner of said claim; thence 1500 feet to a monument being at the southeast corner of said claim; thence 300 feet to a monument at the center of the south end of this claim; thence 300 feet to a monument, being at the southwest corner of said claim; thence 1500 feet to a monument at the northwest corner of said claim; thence 300 feet to the place of beginning.

Dated and posted on the ground this 28 day of November, 1932

Max Shake Witness Leo Wall Locator(s)

STATE OF ARIZONA }
COUNTY OF Pinal } ss.
I hereby certify that the within instrument was filed and recorded at request of Thos. Derry

Witness my hand and official seal the day and year aforesaid.
Alberta C. Hood
County Recorder.

By _____ Deputy Recorder.

on December 5, 1932 at 9:30 AM, Docket

Fee \$1.00

Indexed	Photostat Compared	Blotted

Page.....

MAP FILED IN A MC 66892

RECEIVED
BLM. AZ STATE OFFICE

STATE OF ARIZONA)
COUNTY OF PINAL) ss.

869-926

OFFICIAL RECORDS OF
PINAL COUNTY RECORDER
KATHLEEN C. FELIX

DATE: 25NOV92 TIME: 1045
FEE: \$5.00 \$4.00 \$.00
PAGES: 002
DOCKET: 1869 PAGE: 926
INSTRUMENT # 062114

Del Sierra

AMENDED
NOTICE OF LOCATION
LODE CLAIM

67189
RECEIVED
BLM
ARIZONA STATE
NOV 21 3 54 PM '93

NOTICE IS HEREBY GIVEN THAT ASARCO Incorporated, hereby claims the land hereinafter described as a Lode Mining Claim location, under and pursuant to the laws of the United States of America and the State of Arizona. The name of this claim is:

RAY SOUTHERN No. 12 lode.

The claim is 1,500 feet in length and 600 feet along the surface in width, claiming 300 feet on each side of the center line. The "location monument" at which a copy of this notice is posted, is on the center line, 100 feet from the EAST end center; thence 1402 feet in a S. 75° 30' W and 100 feet in a N. 75° 30' E direction. The general course of this claim is Northeast to Southwest.

THE UNDERSIGNED has distinctly marked said location on the ground so that its surface boundaries may be readily traced, by six substantial posts at lease 2" x 2" x 4'6", one at each corner and one at each end center, each so marked or inscribed as to indicate the intended location.

SAID CLAIM is situated in the Mineral Creek Mining District, Pinal County, State of Arizona, and is more particularly described as follows:

BEGINNING at the N.E. cor. mon., which is located approximately North 4090 feet and West 6517 feet from the sec. cor. of Secs. 19, 20, 29 & 30, T.3 S., R.14 E., Gila & Salt River Meridian; thence,

300 feet S. 12° E. to the East end center; thence
 300 feet S. 12° E. to the S.E. corner; thence
 1,500 feet S. 75° 30' W. to the S.W. corner; thence
 300 feet N. 12° W. to the West end center; thence
 300 feet N. 12° W. to the N.W. corner; thence
 1,500 feet N. 75° 30' E. to the point and place of beginning.

Said claim is located in the: 24/03 S/13 E N

NE 1/4 of Sec. 24, T.3 S., R.13 E.
NW 1/4 of Sec. 24, T.3 S., R.13 E.
 1/4 of Sec. 24, T.3 S., R.13 E.
 1/4 of Sec. 24, T.3 S., R.13 E. G. & S.R.M.

THIS claim is being amended to exclude any portion of land which was impacted by the "Land Trade Agreement" between ASARCO Incorporated and the United States, and to re-establish the site of the location monument. The original Notice of Location of this claim is recorded in the official records of Pinal County, Arizona, as follows:

LOCATION DATE	DATE RECORDED	BOOK/DOC	PAGE	BLM SERIAL NO.
<u>11/21/32</u>	<u>10/5/32</u>	<u>47 Mines</u>	<u>470</u>	A MC <u>67189</u>

Dated and posted on the ground this 27 day of October, 1992.

By: *[Signature]*
Agent

LOCATOR: ASARCO Incorporated
Ray Unit
P. O. Box 8
Hayden, AZ 85235

Add/Desc Chg
ENTERED IN COMPUTER
1-25-93 ej
92

SUPPLEMENTAL INFORMATION FORM

(B.L.M. ORGANIC ACT)

The name of this claim is RAY SOUTHERN NO. 12, which
is recorded in Book 47, Mines at page
470 in the office of the Recorder
of PINAL County, Arizona.

The latest amendment of the aforesaid claim is the _____
claim and recorded in _____
at page _____.

The current owner is KENNECOTT COPPER CORPORATION, % MINE
ENGINEERING DEPARTMENT, whose address is Hayden, Arizona
85235.

This is a LODE claim which was
located on NOVEMBER 21 in the year
of 1932.

This claim is situated in NE $\frac{1}{4}$
of Section (s) 24, Township 3S,
Range 13E, G. & S. R. B. & M.

RECEIVED
BLM. AT STATE OFFICE
OCT 3 10 08 AM '79
PHOENIX, ARIZONA

A MC 67189

Notice of Mining Location

LODE CLAIM

TO ALL WHOM IT MAY CONCERN: #12

This Mining Claim, the name of which is the Ray Southern Group No. 12

Mining Claim, situate on land belonging to the United States of America, and in which there are valuable mineral deposits, was entered upon and located for the purpose of exploration and purchase by Leo Wall citizen of the U. S. A.

(Locator must insert either "A Citizen of the United States," or "Who has declared his intention to become a Citizen of the United States.")
the undersigned, on the 21 day of Nov., 1932.

The length of this claim is 1500 feet and 1 claim 1300 feet in easterly direction and 200 feet in a Westerly direction from the center of the discovery shaft, at which this notice is posted, lengthwise of the claim together with 300 feet in width of the surface grounds, on each side of the center of said claim. The general course of the lode deposit and premises is from the east to the west.

The claim is situated and located in the Ray Mining District, in Pinal county, in the State of Arizona, about two (2) miles in a southeasterly direction from Ray on the east bank of Mineral Creek and joins Ray Southern Claims #5 on the south and Ray Southern Claims #1 on the west.

The surface boundaries of the claim are marked upon the ground as follows:

Beginning at a monument situated
at a point in a westerly direction 200 feet from the discovery shaft (at which this notice is posted), being in the center of the west end line of said claim; thence 300 feet to a monument, being the northeast corner of said claim; thence 1500 feet to a monument being at the northeast corner of said claim; thence 300 feet to a monument at the center of the east end of this claim; thence 300 feet to a monument, being at the southeast corner of said claim; thence 1500 feet to a monument at the southwest corner of said claim; thence 300 feet to the place of beginning.

Dated and posted on the ground this 21 day of November, 1932.

L. D. Palmer
Witness

Leo Wall
Locator(s)

STATE OF ARIZONA }
COUNTY OF Pinal } ss.

Witness my hand and official seal the day and year aforesaid.

I hereby certify that the within instrument was filed and recorded at request of Thos. Derry

Albertta C. Hood
County Recorder.

By _____
Deputy Recorder.

on December 5, 1932 at 9:30 A.M., Docket

Fee \$1.00

Indexed	Photostat Compared	Blotted
---------	--------------------	---------

Page.....

MAP FILED IN A MC 66892

RECEIVED
BLM-AZ STATE OFFICE
OCT 3 10 00 AM '32

SUPPLEMENTAL INFORMATION FORM

(B.L.M. ORGANIC ACT)

The name of this claim is RAY SOUTHERN NO. 13, which
 is recorded in Book 52, Mines at page
100 in the office of the Recorder
 of PINAL County, Arizona.

The latest amendment of the aforesaid claim is the _____
 _____ claim and recorded in _____
 _____ at page _____.

The current owner is KENNECOTT COPPER CORPORATION, % MINE
 ENGINEERING DEPARTMENT, whose address is Hayden, Arizona
 85235.

This is a LODE claim which was
 located on JUNE 16 in the year
 of 1941.

This claim is situated in NE $\frac{1}{4}$ - NW $\frac{1}{4}$
 of Section (s) 24 - 19, Township 3S,
 Range 13E - 14E, G. & S. R. B. & M.

RECEIVED
 BLM. REGISTERED OFFICE
 PHOENIX, ARIZONA
 OCT 3 10 00 AM '79

Notice of Location BOOK 52, MINES PAGE 100

NOTICE IS HEREBY GIVEN, that the Ray Southern #13 Mining Claim was located by Leo Wall on this 16 day of June, 1941 for mining purposes. Said claim is 1,500 feet in length along this vein or deposit of mineral-bearing rock in place, and 300 feet in width on each side of the center of said vein or deposit, from end to end of said claim. The general course of this claim is Easterly & Westerly and is situated in the Ray- Mining District, Pinal County, Arizona, about

This claim runs from the discovery monument, or stake, on which this notice is posted 300 feet in a -- direction to the -- center end monument or stake, and 1200 feet in a -- direction, from the aforesaid location monument, or stake, to the -- center end monument, or stake, and is also marked by two corner monuments, or stakes, at each end of said claim, one on each side of and 300 feet the center end monuments or stakes making the claim in the form of a parallelogram.

Witness: es Leo Wall Locators
Jas N. Robinson
J.J. Fisher

STATE OF ARIZONA }
County } ss.

I, hereby certify that I am a locator of the aforesaid mining claim, and that the location work was performed thereon within ninety days from the date of location, to the full amount and in the manner required by law.

WITNESS my hand and seal this Seal.

Filed & recorded at request of Leo Wall, June 17, A.D., 1941, at 2:35 p.m.

FEE NO: 85470

PHOENIX, ARIZONA

Estel R. Bayless
County Recorder

COMPARED
Read by mm
Read to am

RECEIVED
CLERK'S OFFICE

MAP FILED IN
A MC 66892

A MC 67190

SUPPLEMENTAL INFORMATION FORM

(B.L.M. ORGANIC ACT)

The name of this claim is RAY SOUTHERN NO. 14, which
is recorded in Book 52, Miner at page
101 in the office of the Recorder
of PINAL County, Arizona.

The latest amendment of the aforesaid claim is the _____
claim and recorded in _____
at page _____.

The current owner is KENNECOTT COPPER CORPORATION, % MINE
ENGINEERING DEPARTMENT, whose address is Hayden, Arizona
85235.

This is a LODE claim which was
located on JUNE 16 in the year
of 1941.

This claim is situated ~~in NW 1/4~~ NE 1/4 - NW 1/4
of Section (s) 24 - 19, Township 3 S,
Range 13E - 14E, G. & S. R. B. & M.

RECEIVED
B.L.M. STATE OFFICE
OCT 3 10 00 AM '79
PHOENIX, ARIZONA

BOWER CO., PHOENIX, ARIZONA

Notice of Location

NOTICE IS HEREBY GIVEN, that the Ray Southern #14 Mining Claim was located by Leo Wall on this 16 day of June, 1941 for mining purposes. Said claim is 1,500 feet in length along this vein or deposit of mineral-bearing rock in place, and 300 feet in width on each side of the center of said vein or deposit, from end to end of said claim. The general course of this claim is Easterly & Westerly and is situated in the Ray Mining District, Pinal County, Arizona, about

This claim runs from the discovery monument, or stake, on which this notice is posted 300 feet in a Easterly direction to the center end monument or stake, and 1200 feet in a Westerly direction from the aforesaid location monument, or stake to the center end monument, or stake, and is also marked by two corner monuments, or stakes at each end of said claim, one on each side of and 300 feet from the center end monuments or stakes, making the claim in the form of a parallelogram.

Witness: es Leo Wall Locator.s
Jas N. Robinson
J.J. Fisher

STATE OF ARIZONA
 County } ss.

I, hereby certify that I am a locator of the aforesaid mining claim, and that the location work was performed thereon within ninety days from the date of location, to the full amount and in the manner required by law.

WITNESS my hand and seal this
 Filed & recorded at request of Leo Wall, June 17, A.D., 1941, at 2:40 p.m. Seal.

FEE NO: 85471

COMPARED
 Read by am
 Read to nm

RECEIVED
 B.L.M. AZ STATE OFFICE
 JUN 17 1941

Estel L. Bayless
 County Recorder

A MC 67191

SUPPLEMENTAL INFORMATION FORM

(B.L.M. ORGANIC ACT)

The name of this claim is RAY SOUTHERN NO. 15, which
is recorded in Book 52, Mines at page
101 in the office of the Recorder
of PINAL County, Arizona.

The latest amendment of the aforesaid claim is the _____
claim and recorded in _____
at page _____.

The current owner is KENNECOTT COPPER CORPORATION, % MINE
ENGINEERING DEPARTMENT, whose address is Hayden, Arizona
85235.

This is a LODE claim which was
located on JUNE 16 in the year
of 1941.

This claim is situated in NE $\frac{1}{4}$ • NW $\frac{1}{4}$
of Section (s) 24 - 19, Township 3S,
Range 13E - 14E, G. & S. R. B. & M.

RECEIVED
B.L.M. ASSISTANT OFFICE
OCT 3 10 00 AM '79
PHOENIX, ARIZONA

MAP FILED IN

A MC

6689

Notice of Location

BOOK 52, MINES PAGE 101

NOTICE IS HEREBY GIVEN, that the Ray Southern #15 Mining
 Claim was located by Leo Wall
 on this 16 day of June, 1941 for mining purposes. Said claim is 1,500 feet in length
 along this vein or deposit of mineral-bearing rock in place, and 300 feet in width on each side of the center of said vein or
 deposit, from end to end of said claim. The general course of this claim is Easterly & Westerly
 and is situated in the Ray Mining District, Pinal County, Arizona, about

This claim runs from the discovery monument, or stake, on which this notice is posted 750
 feet in a Easterly direction to the ---
 center end monument or stake, and 750 feet in a Westerly direction,
 from the aforesaid location monument, or stake, to the --- center end monument,
 or stake, and is also marked by two corner monuments, or stakes, at each end of said claim, one on each side of and 300 feet
 the center end monuments or stakes making the claim in the form of a parallelogram.

Witness: es Leo Wall Locator. s
Jas N. Robinson
J.J. Fisher

STATE OF ARIZONA }
 County } ss.

I,
 hereby certify that I am a locator of the aforesaid mining claim, and that the location work was performed thereon within
 ninety days from the date of location, to the full amount and in the manner required by law.

WITNESS my hand and seal this Seal.

Filed & recorded at request of Leo Wall, June 17, A.D., 1941, at 2:45 p.m.

FEE NO: 85472

Esta L. Bayless
 County Recorder

COMPARED
 Read by mm
 Read to am

RECEIVED
 B.L.M. AZ STATE OFFICE
 OCT 3 10 00 AM '79
 PHOENIX ARIZONA

A MC 67192

SUPPLEMENTAL INFORMATION FORM

(B.L.M. ORGANIC ACT)

The name of this claim is RAY SOUTHERN NO. 16, which
 is recorded in Book 55, Mines at page
355 in the office of the Recorder
 of PINAL County, Arizona.

The latest amendment of the aforesaid claim is the _____
 _____ claim and recorded in _____
 _____ at page _____.

The current owner is KENNECOTT COPPER CORPORATION, % MINE
 ENGINEERING DEPARTMENT, whose address is Hayden, Arizona
 85235.

This is a LODE claim which was
 located on DECEMBER 21 in the year
 of 1946.

This claim is situated in NW $\frac{1}{4}$
 of Section (s) 19, Township 3S,
 Range 14E, G. & S. R. B. & M.

RECEIVED OFFICE
 B.L.M. FIELD OFFICE
 PHOENIX, ARIZONA
 OCT 3 10 00 AM '79

MAP FILED IN

A MC 66892

Notice of Location BOOK 55, MINES PAGE 355

NOTICE IS HEREBY GIVEN, that the Ray Southern #16 Mining Claim was located by Leo Wall on this 21st day of December, 1946 for mining purposes. Said claim is 1,500 feet in length along this vein or deposit of mineral-bearing rock in place, and 300 feet in width on each side of the center of said vein or deposit, from end to end of said claim. The general course of this claim is Southerly & Northerly and is situated in the Ray Mining district Mining District, Pinal County, Arizona, about Two Miles from the Town of Ray Arizona

This claim runs from the discovery monument, or stake, on which this notice is posted 750 ft feet in a Northerly direction to the North center end monument or stake, and 750 feet in a Southerly direction, from the aforesaid location monument, or stake, to the South center end monument, or stake, and is also marked by two corner monuments, or stakes, at each end of said claim, one on each side of and 300 feet the center end monuments or stakes making the claim in the form of a parallelogram. Leo Wall Locator.

Witness: Witnesses: C W Barrett

STATE OF ARIZONA } ss. County }

I, hereby certify that I am a locator of the aforesaid mining claim, and that the location work was performed thereon within ninety days from the date of location, to the full amount and in the manner required by law. WITNESS my hand and seal this Seal.

Filed and recorded at the request of Leo Wall, Dec. 23, A.D., 1946, at 10:00 o'clock A.M. FEE NO 22474

Esta L. Bayless County Recorder

RECEIVED BLM. AZ STATE OFFICE OCT 3 10 00 AM '79 PHOENIX, ARIZONA

COMPARED Read by [Signature] Filed to [Signature]

A MC 67193

SUPPLEMENTAL INFORMATION FORM

(B.L.M. ORGANIC ACT)

The name of this claim is RAY SOUTHERN NO. 16-A, which
 is recorded in Book 56, Mines at page
526 in the office of the Recorder
 of PINAL County, Arizona.

The latest amendment of the aforesaid claim is the _____
 _____ claim and recorded in _____
 _____ at page _____.

The current owner is KENNECOTT COPPER CORPORATION, % MINE
 ENGINEERING DEPARTMENT, whose address is Hayden, Arizona
 85235.

This is a LODE claim which was
 located on FEBRUARY 14 in the year
 of 1948.

This claim is situated in NW $\frac{1}{4}$
 of Section (s) 19, Township 3S,
 Range 14E, G. & S. R. B. & M.

RECEIVED
 B.L.M. REGISTERED OFFICE
 PHOENIX, ARIZONA
 OCT 3 10 00 AM '79

MAP FILED IN

A MC 66892

Notice of Location

BOOK 56, MINES PAGE 526

NOTICE IS HEREBY GIVEN, that the Ray Southern #16 - A Mining
 Claim was located by Leo Wall
 on this 14 day of February, 1948, for mining purposes. Said claim is 1,500 feet in length
 along this vein or deposit of mineral-bearing rock in place, and 300 feet in width on each side of the center of said vein or
 deposit, from end to end of said claim. The general course of this claim is Easterly
 and is situated in the Ray Mining District, Pinal County, Arizona, about
 Two miles Southerly direction from the town of Ray Ariz

This claim runs from the discovery monument, or stake, on which this notice is posted 750
 feet in a Easterly direction to the Easterly
 center end monument or stake, and 750 feet in a Westerly direction,
 from the aforesaid location monument, or stake, to the West center end monument,
 or stake, and is also marked by two corner monuments, or stakes, at each end of said claim, one on each side of and 300 feet
 the center end monuments or stakes making the claim in the form of a parallelogram.

Witnesses
 Mae R Wall
 Tony T Rodriguez

Leo Wall
 Locators

STATE OF ARIZONA

}
 County } ss.

I,

hereby certify that I am a locator of the aforesaid mining claim, and that the location work was performed thereon within
 ninety days from the date of location, to the full amount and in the manner required by law.

WITNESS my hand and seal this

Seal.

FILED AND RECORDED at the request of Tom Derry on February 16, A.D., 1948, at

9:00 o'clock AM

FEE NO. 33424

Sophie M. Smith
 County Recorder

COMPARED

Read by S.M.S.
 Read to E.M.

ARIZONA MINES
 OCT 3 10 00 AM '79

RECEIVED
 STATE OFFICE

A MC 67194

STATE OF ARIZONA)
COUNTY OF PINAL) ss.

274

669-934

OFFICIAL RECORDS OF
PINAL COUNTY RECORDER
KATHLEEN C. FELIX

DATE: 25NOV92 TIME: 1045
FEE: \$5.00 \$4.00 \$.00
PAGES: 002
DOCKET: 1869 PAGE: 934
INSTRUMENT # 062118

Del Pierra

AMENDED
NOTICE OF LOCATION
LODE CLAIM

67195

RECEIVED
BLM STATE OFFICE
ARIZONA
NOV 21 3 54 PM '92

NOTICE IS HEREBY GIVEN THAT ASARCO Incorporated, hereby claims the land hereinafter described as a Lode Mining Claim location, under and pursuant to the laws of the United States of America and the State of Arizona. The name of this claim is:

RAY SOUTHERN No. 17 lode.

The claim is 1,500 feet in length and 600 feet along the surface in width, claiming 300 feet on each side of the center line. The "location monument" at which a copy of this notice is posted, is on the center line, 10 feet from the WEST end center; thence 1490 feet in a N.75°30'E and 10 feet in a S.75°30'W direction. The general course of this claim is Northeast to Southwest.

THE UNDERSIGNED has distinctly marked said location on the ground so that its surface boundaries may be readily traced, by six substantial posts at lease 2" x 2" x 4'6", one at each corner and one at each end center, each so marked or inscribed as to indicate the intended location.

SAID CLAIM is situated in the Mineral Creek Mining District, Pinal County, State of Arizona, and is more particularly described as follows:

BEGINNING at the N.E. cor. mon., which is located approximately North 4841 feet and West 3612 feet from the sec. cor. of Secs. 19, 20, 29 & 30, T.3 S., R.14 E., Gila & Salt River Meridian; thence,

300 feet S.12°E. to the East end center; thence
 300 feet S.12°E. to the S.E. corner; thence
 1,500 feet S.75°30'W. to the S.W. corner; thence
 300 feet N.12°W. to the West end center; thence
 300 feet N.12°W. to the N.W. corner; thence
 1,500 feet N.75°30'E. to the point and place of beginning.

Said claim is located in the:

- NW ¼ of Sec. 19, T.3 S., R.14 E.
- _____ ¼ of Sec. 19, T.3 S., R.14 E.
- _____ ¼ of Sec. 19, T.3 S., R.14 E.
- _____ ¼ of Sec. 19, T.3 S., R.14 E. G. & S.R.M.

19/03D/14EN

THIS claim is being amended to exclude any portion of land which was impacted by the "Land Trade Agreement" between ASARCO Incorporated and the United States, and to re-establish the site of the location monument. The original Notice of Location of this claim is recorded in the official records of Pinal County, Arizona, as follows:

LOCATION DATE	DATE RECORDED	BOOK/DOC	PAGE	BLM SERIAL NO.
<u>2/14/48</u>	<u>2/16/48</u>	<u>56 Mines</u>	<u>527</u>	A MC <u>66892</u>

67195

Dated and posted on the ground this 27 day of October, 1992.

By: [Signature]
Agent

LOCATOR: ASARCO Incorporated
Ray Unit
P. O. Box 8
Hayden, AZ 85235

Add chg
ENTERED IN COMPUTER

1-25-93 gj
78

SUPPLEMENTAL INFORMATION FORM

(B.L.M. ORGANIC ACT)

The name of this claim is RAY SOUTHERN NO. 17, which
 is recorded in Book 56, Mines at page
527 in the office of the Recorder
 of PINAL County, Arizona.

The latest amendment of the aforesaid claim is the _____
 _____ claim and recorded in _____
 _____ at page _____.

The current owner is KENNECOTT COPPER CORPORATION, % MINE
 ENGINEERING DEPARTMENT, whose address is Hayden, Arizona
 85235.

This is a LODE claim which was
 located on FEBRUARY 14 in the year
 of 1948.

This claim is situated in NW $\frac{1}{4}$
 of Section (s) 19, Township 3S,
 Range 14E, G. & S. R. B. & M.

RECEIVED
 BLM. AZ STATE OFFICE
 PHOENIX, ARIZONA
 OCT 3 10 00 AM '79

BOWER CO., PHOENIX, ARIZONA

Notice of Location

NOTICE IS HEREBY GIVEN, that the Ray Southern #17 Mining Claim was located by Leo Wall on this 14 day of February, 1948, for mining purposes. Said claim is 1,500 feet in length along this vein or deposit of mineral-bearing rock in place, and 300 feet in width on each side of the center of said vein or deposit, from end to end of said claim. The general course of this claim is Easterly and is situated in the Ray Mining District, Pinal County, Arizona, about About two miles in Southerly direction from the town of Ray

This claim runs from the discovery monument, or stake, on which this notice is posted 750 feet in a Easterly direction to the Easterly center end monument or stake, and 750 feet in a Westerly direction from the aforesaid location monument, or stake to the West center end monument, or stake, and is also marked by two corner monuments, or stakes at each end of said claim, one on each side of and 300 feet from the center end monuments or stakes, making the claim in the form of a parallelogram.

Witnesses Leo Wall Locators.
 Mae R Wall
 Tony T. Rodriguez

STATE OF ARIZONA }
 County } ss.

I, hereby certify that I am a locator of the aforesaid mining claim, and that the location work was performed thereon within ninety days from the date of location, to the full amount and in the manner required by law.

WITNESS my hand and seal this _____ Seal.

FILED AND RECORDED at the request of Tom Derry on February 16, A.D., 1948, at 9:05 o'clock AM

FEE NO. 33425

County Recorder

RECEIVED
 B.L.M. AZ STATE OFFICE
 OCT 3 10 00 AM '79

COMPARED
 Read by C.M.
 Read to S.M.S.

A MC 67195

STATE OF ARIZONA)
COUNTY OF PINAL) ss.

369-936



OFFICIAL RECORDS OF
PINAL COUNTY RECORDER
KATHLEEN C. FELIX

DATE: 25NOV92 TIME: 1045
FEE: \$5.00 \$4.00 \$.00
PAGES: 002
DOCKET: 1869 PAGE: 936
INSTRUMENT # 062119

Del Sierra

SECOND AMENDED
NOTICE OF LOCATION
LODE CLAIM

67196

RECEIVED
BLM OFFICE
ARIZONA STATE
JAN 21 3 44 PM '93

NOTICE IS HEREBY GIVEN THAT ASARCO Incorporated, hereby claims the land hereinafter described as a Lode Mining Claim location, under and pursuant to the laws of the United States of America and the State of Arizona. The name of this claim is:

RAY SOUTHERN No. 39 lode.

The claim is 1,500 feet in length and 600 feet along the surface in width, claiming 300 feet on each side of the center line. The "location monument" at which a copy of this notice is posted, is on the center line, 200 feet from the East end center; thence 1,300 feet in a West and 200 feet in an East direction. The general course of this claim is East to West.

THE UNDERSIGNED has distinctly marked said location on the ground so that its surface boundaries may be readily traced, by six substantial posts at lease 2" x 2" x 4'6", one at each corner and one at each end center, each so marked or inscribed as to indicate the intended location.

SAID CLAIM is situated in the Mineral Creek Mining District, Pinal County, State of Arizona, and is more particularly described as follows:

BEGINNING at the N.E. cor. mon., which is located approximately North 5175 feet and West 6296 feet from the sec. cor. of Secs. 19, 20, 29 & 30, T.3 S., R.14 E., Gila & Salt River Meridian; thence,

300 feet South to the East end center; thence
300 feet South to the S.E. corner; thence
1,500 feet N.87°W. to the S.W. corner; thence
300 feet North to the West end center; thence
300 feet North to the N.W. corner; thence
1,500 feet S.87°E. to the point and place of beginning.

Said claim is located in the:

~~NE~~ 1/4 of Sec. 24, T.3 S., R.13 E.
~~NW~~ 1/4 of Sec. 24, T.3 S., R.13 E.
1/4 of Sec. 13, T.3 S., R.13 E.
1/4 of Sec. 13, T.3 S., R.13 E.

24/032/13E D
~~13/032/13E N~~
G. & S.R.M.

THIS claim is being amended to exclude any portion of land which was impacted by the "Land Trade Agreement" between ASARCO Incorporated and the United States, and to re-establish the site of the location monument. The original and amended Notices of Location of this claim ^{are} recorded in the official records of Pinal County, Arizona, as follows:

LOCATION DATE	DATE RECORDED	BOOK/DOC	PAGE	BLM SERIAL NO.
<u>6/7/56</u> <i>amended</i>	<u>6/14/56</u>	<u>155</u>	<u>86</u>	A MC <u>67196</u>
<u>8/28/63</u>	<u>8/29/63</u>	<u>360</u>	<u>522</u>	

Dated and posted on the ground this 27 day of October, 1992.

LOCATOR:

ASARCO Incorporated
Ray Unit
P. O. Box 8
Hayden, AZ 85235

By:

[Signature]
Agent

Desc/Add chg
ENTERED IN COMPUTER

1-25-93 .ep
78

SUPPLEMENTAL INFORMATION FORM

(B.L.M. ORGANIC ACT)

The name of this claim is RAY SOUTHERN NO. 39, which
 is recorded in Docket 155 at page
86 in the office of the Recorder
 of PINAL County, Arizona.

The latest amendment of the aforesaid claim is the _____
RAY SOUTHERN NO. 39 claim and recorded in _____
Docket 360 at page 522.

The current owner is KENNECOTT COPPER CORPORATION, % MINE
 ENGINEERING DEPARTMENT, whose address is Hayden, Arizona
 85235.

This is a LODE claim which was
 located on JUNE 7 in the year
 of 1956.

This claim is situated in SW $\frac{1}{4}$, SE $\frac{1}{4}$ - NW $\frac{1}{4}$, NE $\frac{1}{4}$
 of Section (s) 13 - 24, Township 3S,
 Range 14E, G. & S. R. B. & M.

RECEIVED
 BLM. AZ STATE OFFICE
 PHOENIX, ARIZONA
 OCT 3 10 00 AM '79

STATE OF ARIZONA County of Pinal; No. 266591
I do hereby certify that the within instrument was filed and recorded at Phoenix, Arizona, on AUG 29 1963 at 4:30 P.M. DOCKET 300 PAGE 522
Page _____ of _____ Records of Pinal County, Arizona.
WITNESS my hand and official seal this _____ day and year first above written.
DOCKET 360 PAGE 522
By SOPHIE M. SMITH County Recorder,
By *Joseph M. Smith* Deputy.
AMENDED

Notice of Mining Location

LODE CLAIM

TO ALL WHOM IT MAY CONCERN:

This Mining Claim, the name of which is the Ray Southern No. 39 Mining Claim, situate on lands belonging to the United States of America, and in which there are valuable mineral deposits, was entered up on and located for the purpose of exploration and purchase by Kennecott Copper Corporation
A. P. Morris, Agent, a citizen of the United States

(Locator must insert either "a citizen of the United States" or "who has declared his intention of becoming a citizen of the United States.")

the undersigned, on the 28th day of AUGUST, 1963

The length of this claim is 1500 feet,
and I claim 78 feet,
in a westerly direction and 1422 feet in a easterly direction from
the center of the discovery shaft, at which this notice is posted, lengthwise of the claim, together with 300 feet in width of the surface grounds, on each side of the center of said claim. The general course of the lode deposit and premises is from the west to the east

The claim is situated and located in the Mineral Creek Mining District, in Pinal County, in the State of Arizona, about 300 feet
in a southerly direction from one quarter section corner of sections 13 and 24, T3S, R13E, G. & S.R.B.M.

The surface boundaries of the claim are marked upon the ground as follows: Beginning at a pipe and brass cap in a rock monument being corner 2 of Diabase No. 15, U.S.M.S. No. 4404, and common to the north east corner of Ray Southern No. 41, at a point in a westerly direction 78 feet from the discovery shaft (at which this notice is posted), being in the center of the west end line of said claim; thence north, 300 feet to a wooden post in a rock monument being the north west corner of said claim; thence east, 1500 feet to a wooden post in a rock monument being at the north east corner of said claim; thence south, 300 feet to a wooden post in a rock monument at the center of the east end of said claim; thence south, 300 feet to a wooden post in a rock monument being at the south east corner of said claim; thence west, 1500 feet to a wooden post in a rock monument at the south west corner of said claim; thence north, 300 feet to the place of beginning.

All done under the provisions of the laws of the United States, and the State of Arizona.

This is an amended Location Notice of the Ray Southern No. 39 Mining Claim, located by Leo Wall, a citizen of the United States

on the 7th day of June, 1956, and recorded in Book Docket 155 of Record of Mines, at page 86, in the office of the County Recorder of the aforesaid County of Pinal to which reference is hereby made, and this amended Location Notice is made and posted to correct errors in the description in the said original Location Notice Ray Southern No. 39

Dated and posted on the grounds this 28th day of AUGUST, 1963

James M. Iron
Joe A. Russell
Witnesses

Kennecott Copper Corporation
By: A. P. Morris
(Agent)

OCT 3 1963
RECEIVED OFFICE
P. M. STATE

A. M. C. 67196

Notice of Mining Location
LODE CLAIM

TO ALL WHOM IT MAY CONCERN:

This Mining Claim, the name of which is the Ray Southern #39
Mining Claim, situate on land belonging to the United States of America, and in which there are valuable mineral deposits, was entered upon and located for the purpose of exploration and purchase by

Les Wall
A Citizen of the United States
(Locator must insert either "A Citizen of the United States," or "Who has declared his intention to become a Citizen of the United States.")
the undersigned, on the 5th day of June, 1956

The length of this claim is 1500 feet and 40 feet in a Westerly direction and 1800 feet in a Easterly direction from the center of the discovery shaft, at which this notice is posted, lengthwise of the claim together with 300 feet in width of the surface grounds, on each side of the center of said claim. The general course of the lode deposit and premises is from the East to the West.

The claim is situated and located in the Mineral Creek Ray Melvin Mining District, in Pinal county, in the State of Arizona, about 1 mile in a South easterly direction from Corner of RR 1st St. Ray Arizona and NE 1/4 of Sec 24 T 35 R 13 E G S R B M

The West end center of Ray Southern #39 lies approximately 160 feet West and 255 ft South of 1/4 marker between Sec 18-2

The surface boundaries of the claim are marked upon the ground as follows:
Beginning at a monument which is the West end center of claim and is common to S.E. corner of U.I. #15 KCC
at a point in a Westerly direction 40 feet from the discovery shaft (at which this notice is posted), being in the center of the West

end line of said claim; thence Northerly 300 feet to a monument
being the E.E.C. of U.I. #15 KCC + NW corner of said claim;
thence Easterly 2000 feet to a monument being at the NE corner of said claim; thence Southerly 300 feet to a monument at the center of the East end of this claim;
thence Southerly 300 feet to a monument being at the SE corner of said claim; thence Westerly 1500 feet to a monument at the SW corner of said claim;
thence Northerly 300 feet to the place of beginning.

Dated and posted on the ground this 5th day of June, 1956
Arthur O.W. Bowen Witness
Les Wall Locator(s)

STATE OF ARIZONA
COUNTY OF Pinal ss.
I hereby certify that the within instrument was filed and recorded at request of Les Wall

Witness my hand and official seal the day and year aforesaid.
SOPHIE M. SMITH
County Recorder.
By Carolyn C. [Signature] Deputy Recorder.

on JUN 14 1956 at 3:00 PM
Page 155 Fee \$1.00
Docket 155 Fee 86
139781

Indexed	Photostat Compared	Noted

MAP FILED IN A MC 66892

RECEIVED
P.L.M. AZ STATE OFFICE
MAY 15 1956

STATE OF ARIZONA)
COUNTY OF PINAL) ss.

1869-938



OFFICIAL RECORDS OF
PINAL COUNTY RECORDER
KATHLEEN C. FELIX

DATE: 25NOV92 TIME: 1045
FEE: \$5.00 \$4.00 \$.00
PAGES: 002
DOCKET: 1869 PAGE: 938
INSTRUMENT # 062120

Del Sierra

SECOND AMENDED
NOTICE OF LOCATION
LODE CLAIM

67197

RECEIVED
BLM FIELD OFFICE
ARIZONA STATE OFFICE
JAN 21 3 51 PM '93

NOTICE IS HEREBY GIVEN THAT ASARCO Incorporated, hereby claims the land hereinafter described as a Lode Mining Claim location, under and pursuant to the laws of the United States of America and the State of Arizona. The name of this claim is:

RAY SOUTHERN No. 40 lode.

The claim is 1,500 feet in length and 600 feet along the surface in width, claiming 300 feet on each side of the center line. The "location monument" at which a copy of this notice is posted, is on the center line, 400 feet from the East end center; thence 1,100 feet in a West and 400 feet in an East direction. The general course of this claim is East to West.

THE UNDERSIGNED has distinctly marked said location on the ground so that its surface boundaries may be readily traced, by six substantial posts at lease 2" x 2" x 4'6", one at each corner and one at each end center, each so marked or inscribed as to indicate the intended location.

SAID CLAIM is situated in the Mineral Creek Mining District, Pinal County, State of Arizona, and is more particularly described as follows:

BEGINNING at the N.E. cor. mon., which is located approximately North 4575 feet and West 6376 feet from the sec. cor. of Secs. 19, 20, 29 & 30, T.3 S., R.14 E., Gila & Salt River Meridian; thence,

- 300 feet S.14°W. to the East end center; thence
- 300 feet S.14°W. to the S.E. corner; thence
- 1,500 feet N.87°W. to the S.W. corner; thence
- 300 feet N.14°E. to the West end center; thence
- 300 feet N.14°E. to the N.W. corner; thence
- 1,500 feet S.87°E. to the point and place of beginning.

Said claim is located in the:

- NE 1/4 of Sec. 24, T.3 S., R.13 E.
- NW 1/4 of Sec. 24, T.3 S., R.13 E.
- 1/4 of Sec. 24, T.3 S., R.13 E.
- 1/4 of Sec. 24, T.3 S., R.13 E. G. & S.R.M.

24/03 & 1/13 EN

THIS claim is being amended to exclude any portion of land which was impacted by the "Land Trade Agreement" between ASARCO Incorporated and the United States, and to re-establish the site of the location monument. The original and amended Notices of Location of this claim are recorded in the official records of Pinal County, Arizona, as follows:

LOCATION DATE	DATE RECORDED	BOOK/DOC	PAGE	BLM SERIAL NO.
<u>6/7/56</u> <i>amended</i>	<u>6/14/56</u>	<u>155</u>	<u>87</u>	A MC <u>67197</u>
<u>8/28/63</u>	<u>8/29/63</u>	<u>360</u>	<u>523</u>	

Dated and posted on the ground this 27 day of October, 1992.

LOCATOR:

ASARCO Incorporated
Ray Unit
P. O. Box 8
Hayden, AZ 85235

By:

[Signature]
Agent

Add Chg.
ENTERED IN COMPUTER

1-25-93 *ly*

SUPPLEMENTAL INFORMATION FORM

(B.L.M. ORGANIC ACT)

The name of this claim is RAY SOUTHERN NO. 40, which
 is recorded in Docket 155 at page
87 in the office of the Recorder
 of PINAL County, Arizona.

The latest amendment of the aforesaid claim is the _____
RAY SOUTHERN NO. 40 claim and recorded in _____
Docket 360 at page 523.

The current owner is KENNECOTT COPPER CORPORATION, % MINE
 ENGINEERING DEPARTMENT, whose address is Hayden, Arizona
 85235.

This is a LODE claim which was
 located on JUNE 7 in the year
 of 1956.

This claim is situated in NW $\frac{1}{4}$, NE $\frac{1}{4}$
 of Section (s) 24, Township 3S,
 Range 14E, G. & S. R. B. & M.

RECEIVED
 B.L.M. REGISTERED OFFICE
 PHOENIX, ARIZONA
 OCT 3 10 00 AM '79

STATE OF ARIZONA, County of Pinal; No. 266592 } ss
 I do hereby certify that within instrument was filed and recorded at request of Kennecott Copper Corp
 on AUG 29 1963 at 4:00 Docket 360 PAGE 523
 Page _____ Records of Pinal County, Arizona.
 WITNESS my hand and official seal the day and year first above written.
 SOPHIE M. SMITH, County Recorder,
 By Clayton M. Smith Deputy



AMENDED

DOCKET 360 PAGE 523

Notice of Mining Location

LODE CLAIM

TO ALL WHOM IT MAY CONCERN:

This Mining Claim, the name of which is the Ray Southern No. 40 Mining Claim, situate on lands belonging to the United States of America, and in which there are valuable mineral deposits, was entered upon and located for the purpose of exploration and purchase by Kennecott Copper Corporation A. P. Morris, Agent, a citizen of the United States

(Locator must insert either "a citizen of the United States" or "who has declared his intention of becoming a citizen of the United States.")
 the undersigned, on the 28th day of AUGUST, 1963

The length of this claim is 1500 feet, and I claim 55 feet, in a westerly direction and 1445 feet in a easterly direction from the center of the discovery shaft, at which this notice is posted, lengthwise of the claim, together with 300 feet in width of the surface grounds, on each side of the center of said claim. The general course of the lode deposit and premises is from the west to the east

The claim is situated and located in the Mineral Creek Mining District, in Pinal County, in the State of Arizona, about 900 feet in a southerly direction from one quarter section corner of Sections 13 and 24, T3S, R13E, G. & S.R.B.M.

The surface boundaries of the claim are marked upon the ground as follows: Beginning at wooden post in a rock monument which is common to the southeast corner of Ray Southern No. 41, and the north east corner of Ray Southern No. 42

at a point in a westerly direction 55 feet from the discovery shaft (at which this notice is posted), being in the center of the west end line of said claim; thence north, 300 feet to a wooden post in a rock monument, being the north west corner of said claim; thence east, 1500 feet to a wooden post in a rock monument being at the north east corner of said claim; thence south, 300 feet to a wooden post in a rock monument at the center of the east end of said claim; thence south, 300 feet to a wooden post in a rock monument being at the south east corner of said claim; thence west, 1500 feet to a wooden post in a rock monument at the south west corner of said claim; thence north, 300 feet to the place of beginning.

All done under the provisions of the laws of the United States, and the State of Arizona. This is an amended Location Notice of the Ray Southern No. 40 Mining Claim, located by Leo Wall, a citizen of the United States on the 7th day of June, 1956, and recorded in Book Docket 155 of Record of Mines, at page 87, in the office of the County Recorder of the aforesaid County of Pinal to which reference is hereby made, and this amended Location Notice is made and posted to correct errors in the description in the said original Location Notice Ray Southern No. 40 Dated and posted on the grounds this 28th day of AUGUST, 1963

James M. Tamm
Joe A. Russell
 Witnesses

Kennecott Copper Corporation
 By: A. P. Morris
 (Agent)

RECEIVED
 BLM. AZ STATE OFFICE
 OCT 3 10 00 AM '79

A MC 67197

A MC 67197

Notice of Mining Location
LODE CLAIM

TO ALL WHOM IT MAY CONCERN:

This Mining Claim, the name of which is the Ray Southern #40
Mining Claim, situate on land belonging to the United States of America, and in which there are valuable mineral deposits, was entered upon and located for the purpose of exploration and purchase by

Leo Wall
A Citizen of the United States
(Locator must insert either "A Citizen of the United States," or "Who has declared his intention to become a Citizen of the United States.")

the undersigned, on the 7 day of June, 1956

The length of this claim is 150 feet and 20 feet in a Westerly direction and 1480 feet in a Easterly direction from the center of the discovery shaft, at which this notice is posted, lengthwise of the claim together with 300 feet in width of the surface grounds, on each side of the center of said claim. The general course of the lode deposit and premises is from the East to the West

The claim is situated and located in the Mineral Creek Ray Keloni Mining District, in Pinal county, in the State of Arizona, about 1 mile in a South easterly direction from Kennecott C C Rd at Ray Arizona and in NE 1/4 of Sec 24 T2S R13E G5R13M
The NW corner of Ray Southern #40 lies approximately 130 feet West and 585 feet South of the corner of Sec 13-24

The surface boundaries of the claim are marked upon the ground as follows:
Beginning at monument which is the West end center of claim and is common to SE on RS#91 at a point in a Westerly direction 20 feet from the discovery shaft (at which this notice is posted), being in the center of the West end line of said claim; thence Southerly 300 feet to a monument being the S West corner of said claim; thence Easterly 1000 feet to a monument being at the SE corner of said claim; thence North 200 feet to a monument at the center of the East end of this claim; thence North 200 feet to a monument being at the NE corner of said claim; thence West 1500 feet to a monument at the NW corner of said claim; thence South 800 feet to the place of beginning.

Dated and posted on the ground this 7 day of June, 1956
Arthur C. W. Bowen Witness
Leo Wall Locator(s)

STATE OF ARIZONA }
COUNTY OF Pinal } ss.

I hereby certify that the within instrument was filed and recorded at request of Leo Wall

on JUN 14 1956 at 3:02 P.M.
Page.....

Witness my hand and official seal the day and year aforesaid.

SOPHIE M. SMITH
County Recorder.
By Carolyn A. ...
Deputy Recorder.

Fee \$1.00

Indexed	Photostat Compared	Blotted
---------	--------------------	---------

139782

MAP FILED IN A MC 66892

RECEIVED
B.L.M. ARIZONA STATE OFFICE

SUPPLEMENTAL INFORMATION FORM

(B.L.M. ORGANIC ACT)

The name of this claim is RAY SOUTHERN NO. 41, which
 is recorded in Docket 155 at page
88 in the office of the Recorder
 of PINAL County, Arizona.

The latest amendment of the aforesaid claim is the _____
RAY SOUTHERN NO. 41 claim and recorded in _____
Docket 360 at page 524.

The current owner is KENNECOTT COPPER CORPORATION, % MINE
 ENGINEERING DEPARTMENT, whose address is Hayden, Arizona
 85235.

This is a LODE claim which was
 located on JUNE 7 in the year
 of 1956.

This claim is situated in NW $\frac{1}{4}$
 of Section (s) 24, Township 3S,
 Range 14E, G. & S. R. B. & M.

RECEIVED
 B.L.M. REGISTRATION OFFICE
 PINAL COUNTY, ARIZONA
 OCT 3 10 00 AM '78

STATE OF ARIZONA County of Pinal; No.

I do hereby certify that the within instrument was filed and recorded at request of

INDEXED on AUG 29 1963 at 7 M. DOCKET 360 PAGE 524

Page. Records of Pinal County, Arizona.

WITNESS my hand and official seal the day and year first above written.

SOPHIE M. SMITH, County Recorder,

By Sophie M. Smith, Deputy.

DOCKET 360 PAGE 524

AMENDED

Notice of Mining Location

LODE CLAIM

TO ALL WHOM IT MAY CONCERN:

This Mining Claim, the name of which is the Ray Southern No. 41 Mining Claim, situate on lands belonging to the United States of America, and in which there are valuable mineral deposits, was entered upon and located for the purpose of exploration and purchase by Kennecott Copper Corporation and purchase by A. P. Morris, Agent, a citizen of the United States

(Locator must insert either "a citizen of the United States" or "who has declared his intention of becoming a citizen of the United States.")

the undersigned, on the 28th day of AUGUST, 1963

The length of this claim is 1500 feet, and I claim 35 feet, in a easterly direction and 1465 feet in a westerly direction from the center of the discovery shaft, at which this notice is posted, lengthwise of the claim, together with 300 feet in width of the surface grounds, on each side of the center of said claim. The general course of the lode deposit and premises is from the west to the east.

The claim is situated and located in the Mineral Creek Mining District, in Pinal County, in the State of Arizona, about 700 feet in a southwesterly direction from one quarter section corner of Sections 13 and 24, T3S, R13E, G. & S.R.B.M.

The surface boundaries of the claim are marked upon the ground as follows: Beginning at a wooden post in a rock monument which is common to the south west corner of Ray Southern No. 39, and the north west corner of Ray Southern No. 40

at a point in a easterly direction 35 feet from the discovery shaft (at which this notice is posted), being in the center of the east end line of said claim; thence south, 300 feet to a wooden post in a rock monument, being the south east corner of said claim; thence west, 1500 feet to a wooden post in a rock monument, being the south west corner of said claim; thence north, 300 feet to a point on bluff, 12 ft. west, post in rock monument; at the center of the west end of said claim; thence north, 300 feet to a Diabase No. 15 being at the north west corner of said claim; thence east, 1500 feet to a Diabase #15, U.S.M.S. #4404 at the north east corner of said claim; thence south, 300 feet to the place of beginning.

All done under the provisions of the laws of the United States, and the State of Arizona.

This is an amended Location Notice of the Ray Southern No. 41 Mining Claim, located by Leo Wall, a citizen of the United States

on the 7th day of June, 1956, and recorded in Book Docket 155 of Record of Mines, at page 88, in the office of the County Recorder of the aforesaid County of Pinal to which reference is hereby made, and this amended Location Notice is made and posted to correct errors in the description in the said original Location Notice Ray Southern No. 41

Dated and posted on the grounds this 28th day of AUGUST, 1963

James W. Iron
Gas A. Russell
Witnesses

Kennecott Copper Corporation
By: A. P. Morris
(Agent)

Oct 3 10 00 AM '63

RECEIVED
BLM. ARIZONA OFFICE

A MC 67198

Notice of Mining Location
LODE CLAIM

TO ALL WHOM IT MAY CONCERN:

This Mining Claim, the name of which is the Ray Southern #41
Mining Claim, situate on land belonging to the United States of America, and in which there are valuable mineral deposits, was entered upon and located for the purpose of exploration and purchase by

Leo Wall
A Citizen of the United States
(Locator must insert either "A Citizen of the United States," or "Who has declared his intention to become a Citizen of the United States.")

the undersigned, on the 7 day of July, 1906

The length of this claim is 1500 feet and 30 claim 30 feet in a East direction and 1476 feet in a West direction from the center of the discovery shaft, at which this notice is posted, lengthwise of the claim together with 300 feet in width of the surface grounds, on each side of the center of said claim. The general course of the lode deposit and premises is from the West to the East.

The claim is situated and located in the Mineral Creek Ray, Kelvin Mining District, in Pinal county, in the State of Arizona, about 1 mile in a Southwesterly direction from Hammatt C.C. Pt. at Ray Arizona in the NE 1/4 Sec. 24 T.3S. R.13E G.S.R.B.M.
The NE corner of Ray Southern #41 Lias approximately 115 ft. West and 250 ft. south of the 1/4 marker Secs. 12 + 24

The surface boundaries of the claim are marked upon the ground as follows:
Beginning at a monument which is the East end center of claim and common to the SW Co. R.S. #29 + NW Co. R.S. #40 at a point in a Easterly direction 30 feet from the discovery shaft (at which this notice is posted), being in the center of the East end line of said claim; thence South 300 feet to a monument, being the SE corner of said claim; thence West 1500 feet to a monument being at the SW corner of said claim; thence North 300 feet to a monument at the center of the West end of this claim; thence North 300 feet to a monument being at the NW corner of said claim; thence East 1500 feet to a monument at the NE corner of said claim; thence South 300 feet to the place of beginning.

Dated and posted on the ground this 7 day of July, 1906.
Arthur C.W. Bowen Witness
Leo Wall Locator (s)

STATE OF ARIZONA
COUNTY OF Pinal ss.

I hereby certify that the within instrument was filed and recorded at request of Leo Wall

on JUN 1 at 3:00 P.M.
Page 155 of 88

Witness my hand and official seal the day and year aforesaid.

SOPHIE M. SMITH
County Recorder.
By Carolyn Carter
Deputy Recorder.

Indexed	Photostat Compared	Plotted

Fee \$1.00

139783

MAP FILED IN A MC 66892

A MC 67198

RECEIVED
P.L.M. AZ STATE OFFICE

SUPPLEMENTAL INFORMATION FORM

(B.L.M. ORGANIC ACT)

The name of this claim is RAY SOUTHERN NO. 42, which
 is recorded in Docket 158 at page
134 in the office of the Recorder
 of PINAL County, Arizona.

The latest amendment of the aforesaid claim is the _____
RAY SOUTHERN NO. 42 claim and recorded in _____
Docket 360 at page 525.

The current owner is KENNECOTT COPPER CORPORATION, % MINE
 ENGINEERING DEPARTMENT, whose address is Hayden, Arizona
 85235.

This is a LODE claim which was
 located on JUNE 13 in the year
 of 1956.

This claim is situated in NW $\frac{1}{4}$
 of Section (s) 24, Township 3S,
 Range 14E, G. & S. R. B. & M.

RECEIVED
 B.L.M. ADMIN. OFFICE
 OCT 3 10 00 AM '79
 PHOENIX, ARIZONA

Notice of Mining Location

LODE CLAIM

TO ALL WHOM IT MAY CONCERN:

This Mining Claim, the name of which is the Ray Southern No. 42
 Mining Claim, situate on lands belonging to the United States of America, and in which there
 are valuable mineral deposits, was entered upon and located for the purpose of exploration
 and purchase by Kennecott Copper Corporation
A. P. Morris, Agent, a citizen of the United States

(Locator must insert either "a citizen of the United States" or "who has declared his intention of becoming a citizen of the United States.")
 the undersigned, on the 28th day of AUGUST, 1956
 The length of this claim is 1500 feet,
 and I claim 40 feet,
 in a easterly direction and 1460
feet in a westerly direction from
 the center of the discovery shaft, at which this notice is posted, lengthwise of the claim, to-
 gether with 300 feet in width of the surface grounds, on each side of
 the center of said claim. The general course of the lode deposit and premises is from the
east to the west

The claim is situated and located in the Mineral Creek Mining District, in
Pinal County, in the State of Arizona, about 1300 feet
 in a southwesterly direction from quarter corner of Sections
13 and 24, T3S, R13E, G. & S.R.B.M.

The surface boundaries of the claim are marked upon the ground as follows: Beginning
 at a wooden post in a rock monument which is common to the south west corner of
Ray Southern No. 40

at a point in a easterly direction 40 feet from
 the discovery shaft (at which this notice is posted), being in the center of the east
end line of said claim; thence south, 300 feet to a wooden post in a
rock monument, being the south east corner of said claim; thence
west, 1500 feet to a post in rock monument at the
south west corner of said claim; thence north, 300 feet
 to a post in rock monument at the center of the west end of said claim;
 thence north, 300 feet to a post in rock monument being at the
north west corner of said claim; thence east, 1500 feet
 to a wooden post in a rock monument at the north east corner of said claim;
 thence south, 300 feet to the place of beginning.

All done under the provisions of the laws of the United States, and the State of Arizona.
 This is an amended Location Notice of the Ray Southern No. 42
 Mining Claim, located by Leo Wall, a citizen of the United States

on the 13th day of
June, 1956, and recorded in BOOK Docket 158 of Record of Mines, at
 page 134, in the office of the County Recorder of the aforesaid County of Pinal
 to which reference is hereby made, and this amended Location Notice is made and posted to
 correct errors in the description in the said original Location Notice Ray Southern No. 42

Dated and posted on the grounds this 28th day of AUGUST, 1956
James M. Iron Kennecott Copper Corporation
Joe A. Russell By: A. P. Morris
 Witnesses (Agent)

A MC 67199

RECEIVED OFFICE
 BLM. ARIZONA STATE

Notice of Mining Location
LODE CLAIM

TO ALL WHOM IT MAY CONCERN:

This Mining Claim, the name of which is the Ray Southern # 42
Mining Claim, situate on land belonging to the United States of America, and in which there are valuable mineral deposits, was entered upon and located for the purpose of exploration and purchase by

Leo Wald
A Citizen of the United States
(Locator must insert either "A Citizen of the United States" or "Who has declared his intention to become a Citizen of the United States.")
the undersigned, on the 13 day of June, 1956

The length of this claim is 1500 feet and 40 claim 40 feet in a Easterly direction and 1460 feet in a Westerly direction from the center of the discovery shaft, at which this notice is posted, lengthwise of the claim together with 300 feet in width of the surface grounds, on each side of the center of said claim. The general course of the lode deposit and premises is from the East to the West

The claim is situated and located in the Mineral Creek Ray Helium Mining District, in Pinal county, in the State of Arizona, about 1 mile in a SE direction from NE corner of Sec 10 at Ray Arizona in Sec 24 T.2 S. R.13 E S.2 R.3 M and its east center monument is approximately 1200 ft south from US survey 1/4 marker between Sec 13-5 and 4

The surface boundaries of the claim are marked upon the ground as follows:
Beginning at monument which is the east center of claim and is common to the S.W. Cor. Ray Southern # 40
at a point in a Easterly direction 40 feet from the discovery shaft (at which this notice is posted), being in the center of the East end line of said claim; thence South 300 feet to a monument, being the SE corner of said claim; thence West 1000 feet to a monument being at the SW corner of said claim; thence North 300 feet to a monument at the center of the West end of this claim; thence North 300 feet to a monument being at the NW corner of said claim; thence East 1500 feet to a monument at the NE corner of said claim; thence South 300 feet to the place of beginning.

Dated and posted on the ground this 13 day of June, 1956
Arthur C.W. Bowen Witness Leo Wald Locator(s)

STATE OF ARIZONA }
COUNTY OF Pinal } ss.

I hereby certify that the within instrument was filed and recorded at request of Chesapeake & Cold. Corp.

Witness my hand and official seal the day and year aforesaid.

SOPHIE M. SMITH
County Recorder.
By Edward Lopez
Deputy Recorder.

on JUL 24 1956 at 10:45 A.M. Docket 158 PAGE 134 Fee \$1.00

Indexed	Photostat Compared	Blotted
---------	--------------------	---------

Page 141628

MAP FILED IN 66892

A MC 67199

BLM ALZ STATE OFFICE

SUPPLEMENTAL INFORMATION FORM

(B.L.M. ORGANIC ACT)

The name of this claim is YORT NO. 68, which
 is recorded in Docket 673 at page
444 in the office of the Recorder
 of PINAL County, Arizona.

The latest amendment of the aforesaid claim is the _____
 _____ claim and recorded in _____
 _____ at page _____.

The current owner is KENNECOTT COPPER CORPORATION, % MINE
 ENGINEERING DEPARTMENT, whose address is Hayden, Arizona
 85235.

This is a LODE claim which was
 located on MAY 20 in the year
 of 1972.

This claim is situated in SW¹
 of Section (s) 28, Township 3S,
 Range 14E, G. & S. R. B. & M.


RECEIVED
 B.L.M. STATE OFFICE
 OCT 3 10 00 AM '79
 PHOENIX, ARIZONA

NOTICE OF LOCATION

NOTICE IS HEREBY GIVEN That the Yort No. 68 Mining Claim was located by Leslie S. Payne on this 20th day of May, 1972, for mining purposes. Said claim is 1500 feet in length along the vein or deposit of mineral-bearing rock in place and 300 feet in width on each side of the center of said vein or deposit, from end to end of said claim. The general course of the claim is northerly and southerly and is situated in the Riverside Mining District, Pinal County, Arizona. The discovery post is located approximately 10.50 feet north and 97.35 feet west from the northeast corner of Section 34, T. 3 S., R. 14 E., G & SRM.

This claim runs from the discovery monument, or stake on which the notice is posted 14.50 feet in a northerly direction to the north center end monument or stake, and 50 feet in a southerly direction from the aforesaid monument, or stake, to the south center end monument or stake, and is also marked by two corner monuments, or stakes, at each end of said claim, one on each side of and 300 feet from the center end monuments, or stakes, making the claim in the form of a parallelogram.

RECEIVED
PINAL COUNTY STATE OFFICE
PHOENIX, ARIZONA
OCT 3 10 00 AM '79



Leslie Payne
Locator

INDEXED COMPARE

MAP FILED IN A MC 66892

I do hereby certify that the within name of instrument was recorded at request of Dear Creek Min. Co.
 JUL 17 1972 8:00 am Doc. # DOCKET 673 PAGE 444 Records of Pinal County, Arizona
 447086 Sophie M. Smith, Pinal County Recorder, by (initials) Deputy

SUPPLEMENTAL INFORMATION FORM

(B.L.M. ORGANIC ACT)

The name of this claim is YORE NO. 72, which
 is recorded in Docket 673 at page
446 in the office of the Recorder
 of PINAL County, Arizona.

The latest amendment of the aforesaid claim is the _____
 _____ claim and recorded in _____
 _____ at page _____.

The current owner is KENNECOTT COPPER CORPORATION, % MINE
 ENGINEERING DEPARTMENT, whose address is Hayden, Arizona
 85235.

This is a LODE claim which was
 located on MAY 23 in the year
 of 1972.

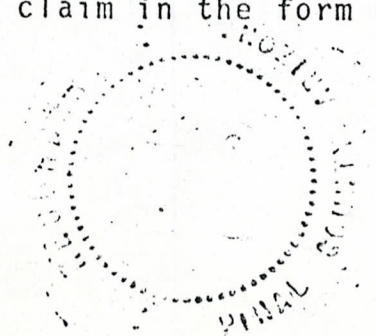
This claim is situated in SW¹₇
 of Section (s) 28, Township 3S,
 Range 14E, G. & S. R. B. & M.

RECEIVED
 B.L.M. AZ STATE OFFICE
 PHOENIX, ARIZONA
 OCT 3 10 00 AM '79

NOTICE OF LOCATION

NOTICE IS HEREBY GIVEN That the Yort No. 72 Mining Claim was located by Leslie S. Payne on this 23rd day of May, 1972, for mining purposes. Said claim is 1500 feet in length along the vein or deposit of mineral-bearing rock in place and 300 feet in width on each side of the center of said vein or deposit, from end to end of said claim. The general course of the claim is northerly and southerly and is situated in the Riverside Mining District, Pinal County, Arizona. The discovery post is located approximately 2400 feet north and 8555 feet west from the northeast corner of Section 34, T. 3 S., R. 14 E., G & SRM.

This claim runs from the discovery monument, or stake on which the notice is posted 50 feet in a northerly direction to the north center end monument or stake, and 1450 feet in a southerly direction from the aforesaid monument, or stake, to the south center end monument or stake, and is also marked by two corner monuments, or stakes, at each end of said claim, one on each side of and 300 feet from the center end monuments, or stakes, making the claim in the form of a parallelogram.



Leslie Payne
Locator

INDEXED COMPARED

MAP FILED IN A MC 66892

RECEIVED
P.M. AZ STATE OFFICE
JUL 17 1972 8:00 AM '79
PHOENIX ARIZONA

I do hereby certify that the within named instrument was recorded at request of Dear Creek Mining Co.
 JUL 17 1972 8:00am Doc. e. DOCKET 673 PAGE 446 Records of Pinal County, Arizona
 447088 SOPHIE M. SMITH, Pinal County Recorder, by [Signature] Deputy

SUPPLEMENTAL INFORMATION FORM

(B.L.M. ORGANIC ACT)

The name of this claim is YORT NO. 74, which
is recorded in Docket 673 at page
447 in the office of the Recorder
of PINAL County, Arizona.

The latest amendment of the aforesaid claim is the _____
claim and recorded in _____
at page _____.

The current owner is KENNECOTT COPPER CORPORATION, % MINE
ENGINEERING DEPARTMENT, whose address is Hayden, Arizona
85235.


This is a LODE claim which was
located on MAY 23 in the year
of 1972.

This claim is situated in NE¹/₄
of Section (s) 29, Township 3S,
Range 14E, G. & S. R. B. & M.

RECEIVED
BLM AZ STATE OFFICE
PHOENIX, ARIZONA
OCT 3 10 00 AM '79

NOTICE IS HEREBY GIVEN That the Yort No. 74 Mining Claim was located by Leslie S. Payne on this 23rd day of May, 1972, for mining purposes. Said claim is 1500 feet in length along the vein or deposit of mineral-bearing rock in place and 300 feet in width on each side of the center of said vein or deposit, from end to end of said claim. The general course of the claim is northerly and southerly and is situated in the Riverside Mining District, Pinal County, Arizona. The discovery post is located approximately 3950 feet north and 10.915 feet west from the northeast corner of Section 34, T. 3 S., R. 14 E., G & SRM.

This claim runs from the discovery monument, or stake on which the notice is posted 1450 feet in a northerly direction to the north center end monument or stake, and 50 feet in a southerly direction from the aforesaid monument, or stake, to the south center end monument or stake, and is also marked by two corner monuments, or stakes, at each end of said claim, one on each side of and 300 feet from the center end monuments, or stakes, making the claim in the form of a parallelogram.



Leslie Payne
Locator

INDEXED COMPARED

MAP FILED IN A MC 66892

RECEIVED
B.L.M. AZ STATE OFFICE
PHOENIX, ARIZONA
JUL 17 1972

I do hereby certify that the within name of the stream is Clear Creek Min. Co.
JUL 17 1972 5:00 PM Doc. No. BOOKET 673 PAGE 447 Records of Pinal County, Arizona
447089 With my hand and official seal the day and year aforesaid.
S. M. SMITH, Pinal County Recorder, by Conaley D. P. Smith Deputy

SUPPLEMENTAL INFORMATION FORM

(B.L.M. ORGANIC ACT)

The name of this claim is YORT NO. 75, which
is recorded in Docket 673 at page
448 in the office of the Recorder
of PINAL County, Arizona.

The latest amendment of the aforesaid claim is the _____
claim and recorded in _____
at page _____.

The current owner is KENNECOTT COPPER CORPORATION, % MINE
ENGINEERING DEPARTMENT, whose address is Hayden, Arizona
85235.

This is a LODE claim which was
located on MAY 23 in the year
of 1972.

This claim is situated in NE¹/₄, SE¹/₄
of Section (s) 29, Township 3S,
Range 14E, G. & S. R. B. & M.

RECEIVED
BLM. AZ STATE OFFICE
OCT 3 10 00 AM '79
PHOENIX, ARIZONA


NOTICE OF LOCATION

NOTICE IS HEREBY GIVEN That the Yort No. 75 Mining Claim was located by Leslie S. Payne on this 23rd day of May, 1972, for mining purposes. Said claim is 1500 feet in length along the vein or deposit of mineral-bearing rock in place and 300 feet in width on each side of the center of said vein or deposit, from end to end of said claim. The general course of the claim is northerly and southerly and is situated in the Riverside Mining District, Pinal County, Arizona. The discovery post is located approximately 3850 feet north and 10915 feet west from the northeast corner of Section 34, T. 3 S., R. 14 E., G & SRM.

This claim runs from the discovery monument, or stake on which the notice is posted 50 feet in a northerly direction to the north center end monument or stake, and 1450 feet in a southerly direction from the aforesaid monument, or stake, to the south center end monument or stake, and is also marked by two corner monuments, or stakes, at each end of said claim, one on each side of and 300 feet from the center end monuments, or stakes, making the claim in the form of a parallelogram.

RECEIVED BLM. AZ. STATE OFFICE OCT 3 10 59 AM '79 PINAL COUNTY, ARIZONA

MAP FILED IN A MC 66892



Leslie Payne
Locator

INDEXED COMPARED

I do hereby certify that the within name of instrument was filed		SECRET 673 PAGE 448	Gar Creek Mine
JUL 17 1972	J. Adams	Doc. No.	Sec. 34 of T. 3 S., R. 14 E., G & SRM, Pinal County, Arizona
447090	With my hand and official seal of said office at Phoenix, Arizona		Deputy
	SHEILA M. SMITH, Pinal County Clerk		Deputy

SUPPLEMENTAL INFORMATION FORM

(B.L.M. ORGANIC ACT)

The name of this claim is YORT NO. 76, which
 is recorded in Docket 673 at page
449 in the office of the Recorder
 of PIVAL County, Arizona.

The latest amendment of the aforesaid claim is the _____
 _____ claim and recorded in _____
 _____ at page _____.

The current owner is KENNECOTT COPPER CORPORATION, % MINE
 ENGINEERING DEPARTMENT, whose address is Hayden, Arizona
 85235.

This is a LODE claim which was
 located on MAY 23 in the year
 of 1972.

This claim is situated in NW¹/₄ - NE¹/₄
 of Section (s) 28 - 29, Township 3S,
 Range 14E, G. & S. R. B. & M.

RECEIVED OFFICE
 B.L.M. REGISTER
 OCT 3 10 00 AM '79
 PHOENIX, ARIZONA


NOTICE OF LOCATION

NOTICE IS HEREBY GIVEN That the Yort No. 76 Mining Claim was located by Leslie S. Payne on this 23rd day of May, 1972, for mining purposes. Said claim is 1500 feet in length along the vein or deposit of mineral-bearing rock in place and 300 feet in width on each side of the center of said vein or deposit, from end to end of said claim. The general course of the claim is northerly and southerly and is situated in the Riverside Mining District, Pinal County, Arizona. The discovery post is located approximately 3950 feet north and 10.325 feet west from the northeast corner of Section 34, T. 3 S., R. 14 E., G & SRM.

This claim runs from the discovery monument, or stake on which the notice is posted 1450 feet in a northerly direction to the north center end monument or stake, and 50 feet in a southerly direction from the aforesaid monument, or stake, to the south center end monument or stake, and is also marked by two corner monuments, or stakes, at each end of said claim, one on each side of and 300 feet from the center end monuments, or stakes, making the claim in the form of a parallelogram.

RECEIVED
 B.L.M. AZ STATE OFFICE
 OCT 3 10 00 AM '79
 PINAL COUNTY, ARIZONA

Leslie S. Payne
 Locator



INDEXED COMPLETE

MAP FILED IN
 A MC 66892

I do hereby certify that the within name of instrument was recorded on JUL 17 1972 at 9:00am Doc. No. DOCKET 673 PAGE 449 Clear Creek Mtn Co. Recorder of Pinal County, Arizona. Witness my hand and the seal of said County at Phoenix, Arizona, this 17 day of July, 1972. Sophia M. Smith Deputy

SUPPLEMENTAL INFORMATION FORM

(B.L.M. ORGANIC ACT)

The name of this claim is YORT NO. 77, which
is recorded in Docket 673 at page
450 in the office of the Recorder
of PINAL County, Arizona.

The latest amendment of the aforesaid claim is the _____
claim and recorded in _____
at page _____.

The current owner is KENNECOTT COPPER CORPORATION, % MINE
ENGINEERING DEPARTMENT, whose address is Hayden, Arizona
85235.

This is a LODE claim which was
located on MAY 23 in the year
of 1972.

This claim is situated in NW¹/₄, SW¹/₄ - NE¹/₄, SE¹/₄
of Section (s) 28 - 29, Township 3S,
Range 14E, G. & S. R. B. & M.

RECEIVED
BLM. AZ STATE OFFICE
OCT 3 10 00 AM '79
PHOENIX, ARIZONA

NOTICE OF LOCATION

NOTICE IS HEREBY GIVEN That the Yort No. 77 Mining Claim was located by Leslie S. Payne on this 23rd day of May, 1972, for mining purposes. Said claim is 1500 feet in length along the vein or deposit of mineral-bearing rock in place and 300 feet in width on each side of the center of said vein or deposit, from end to end of said claim. The general course of the claim is northerly and southerly and is situated in the Riverside Mining District, Pinal County, Arizona. The discovery post is located approximately 3850 feet north and 10.325 feet west from the northeast corner of Section 34, T. 3 S., R. 14 E., G & SRM.

This claim runs from the discovery monument, or stake on which the notice is posted 50 feet in a northerly direction to the north center end monument or stake, and 1450 feet in a southerly direction from the aforesaid monument, or stake, to the south center end monument or stake, and is also marked by two corner monuments, or stakes, at each end of said claim, one on each side of and 300 feet from the center end monuments, or stakes, making the claim in the form of a parallelogram.

RECEIVED
B.L.M. AZ STATE OFFICE
PHOENIX ARIZONA
JUL 10 10 50 AM '72

Leslie Payne
Locator



MAP FILED IN A MC 66892

I do hereby certify that the within name is inscribed in the records of Pinal County, Arizona
 JUL 17 1972 J. P. O'Connell Doc. # 447092
 WITNESS my hand and official seal this 17th day of July 1972
 SOPHIE M. SMITH, Pinal County Recorder, by Carolyn J. Thomas Deputy

SUPPLEMENTAL INFORMATION FORM

(B.L.M. ORGANIC ACT)

The name of this claim is YORT NO. 78, which
is recorded in Docket 673 at page
451 in the office of the Recorder
of PINAL County, Arizona.

The latest amendment of the aforesaid claim is the _____
claim and recorded in _____
at page _____.

The current owner is KENNECOTT COPPER CORPORATION, % MINE
ENGINEERING DEPARTMENT, whose address is Hayden, Arizona
85235.

This is a LODE claim which was
located on MAY 23 in the year
of 1972.

This claim is situated in NW¹₄
of Section (s) 28, Township 3S,
Range 14E, G. & S. R. B. & M.

RECEIVED
BLM. STATE OFFICE
OCT 3 10 00 AM '79
PHOENIX, ARIZONA

NOTICE OF LOCATION

NOTICE IS HEREBY GIVEN That the Yort No. 78 Mining Claim was located by Leslie S. Payne on this 23rd day of May, 1972, for mining purposes. Said claim is 1500 feet in length along the vein or deposit of mineral-bearing rock in place and 300 feet in width on each side of the center of said vein or deposit, from end to end of said claim. The general course of the claim is northerly and southerly and is situated in the Riverside Mining District, Pinal County, Arizona. The discovery post is located approximately 39.50 feet north and 97.35 feet west from the northeast corner of Section 34, T. 3 S., R. 14 E., G & SRM.

This claim runs from the discovery monument, or stake on which the notice is posted 14.50 feet in a northerly direction to the north center end monument or stake, and 50 feet in a southerly direction from the aforesaid monument, or stake, to the south center end monument or stake, and is also marked by two corner monuments, or stakes, at each end of said claim, one on each side of and 300 feet from the center end monuments, or stakes, making the claim in the form of a parallelogram.

RECEIVED
BLM AZ STATE OFFICE
PHOENIX, ARIZONA
JUL 17 1972

Leslie Payne
Locator



I do hereby certify that the within named instrument was recorded at a point of		Dear Creek Min Co.	
JUL 17 1972	8:00am	DOCKET 673 PAGE 451	Records of Pinal County, Arizona
WITNESS my hand and official seal at Phoenix, Arizona, this 17th day of July, 1972.			
447093	Suzette M. Smith, Pinal County Recorder, by <u>Carolyn Jones</u>		Deputy

MAP FILED IN A MC 66892

SUPPLEMENTAL INFORMATION FORM

(B.L.M. ORGANIC ACT)

The name of this claim is YORT NO. 79, which
 is recorded in Docket 673 at page
452 in the office of the Recorder
 of PINAL County, Arizona.

The latest amendment of the aforesaid claim is the _____
 _____ claim and recorded in _____
 _____ at page _____.

The current owner is KENNECOTT COPPER CORPORATION, % MINE
 ENGINEERING DEPARTMENT, whose address is Hayden, Arizona
 85235.

This is a LODE claim which was
 located on MAY 23 in the year
 of 1972.


This claim is situated in NW¹, SW¹
 of Section (s) 28, Township 3S,
 Range 14E, G. & S. R. B. & M.

RECEIVED
 BLM, ARIZONA OFFICE
 OCT 3 11 08 AM '79
 PHOENIX, ARIZONA

NOTICE OF LOCATION

NOTICE IS HEREBY GIVEN That the Yort No. 79 Mining Claim was located by Leslie S. Payne on this 23rd day of May, 1972, for mining purposes. Said claim is 1500 feet in length along the vein or deposit of mineral-bearing rock in place and 300 feet in width on each side of the center of said vein or deposit, from end to end of said claim. The general course of the claim is northerly and southerly and is situated in the Riverside Mining District, Pinal County, Arizona. The discovery post is located approximately 38.50 feet north and 97.35 feet west from the northeast corner of Section 34, T. 3 S., R. 14 E., G & SRM.

This claim runs from the discovery monument, or stake on which the notice is posted 50 feet in a northerly direction to the north center end monument or stake, and 14.50 feet in a southerly direction from the aforesaid monument, or stake, to the south center end monument or stake, and is also marked by two corner monuments, or stakes, at each end of said claim, one on each side of and 300 feet from the center end monuments, or stakes, making the claim in the form of a parallelogram.



Leslie S. Payne
Locator

INDEXED CORRECTED

RECEIVED
P.M. AZ STATE OFFICE
PHOENIX ARIZONA
JUL 11 1972

MAP FILED IN A MC 66892

JUL 17 1972 8:00 A.M. Doc. # 447094
 WITNESSE my hand and official seal the day & year aforesaid.
 SOPHIE M. SMITH, Pinal County Recorder, by Loraine Moore Deputy

Do hereby certify that the within named instrument was recorded in the records of Pinal County, Arizona
 at Phoenix on this 17 day of July 1972
 Docket 673 Page 452
Bean Creek Mining Co

SUPPLEMENTAL INFORMATION FORM

(B.L.M. ORGANIC ACT)

The name of this claim is YORT NO. 80, which
 is recorded in Docket 673 at page
453 in the office of the Recorder
 of PINAL County, Arizona.

The latest amendment of the aforesaid claim is the _____
 _____ claim and recorded in _____
 _____ at page _____.

The current owner is KENNECOTT COPPER CORPORATION, % MINE
 ENGINEERING DEPARTMENT, whose address is Hayden, Arizona
 85235.

This is a LODE claim which was
 located on MAY 23 in the year
 of 1972.

This claim is situated in NW¹
 of Section (s) 28, Township 3S,
 Range 14E, G. & S. R. B. & M.

RECEIVED
 B.L.M. AZ STATE OFFICE
 PHOENIX, ARIZONA
 OCT 3 10 00 AM '79

NOTICE OF LOCATION


NOTICE IS HEREBY GIVEN That the Yort No. 80 Mining Claim was located by Leslie S. Payne on this 23rd day of May, 1972, for mining purposes. Said claim is 1500 feet in length along the vein or deposit of mineral-bearing rock in place and 300 feet in width on each side of the center of said vein or deposit, from end to end of said claim. The general course of the claim is northerly and southerly and is situated in the Riverside Mining District, Pinal County, Arizona. The discovery post is located approximately 3950 feet north and 9145 feet west from the northeast corner of Section 34, T. 3 S., R. 14 E., G & SRM.

This claim runs from the discovery monument, or stake on which the notice is posted 1450 feet in a northerly direction to the north center end monument or stake, and 50 feet in a southerly direction from the aforesaid monument, or stake, to the south center end monument or stake, and is also marked by two corner monuments, or stakes, at each end of said claim, one on each side of and 300 feet from the center end monuments, or stakes, making the claim in the form of a parallelogram.

RECEIVED
B.L.M. STATE OFFICE
PHOENIX, ARIZONA
JUL 17 1972

A MC 66892

MAP FILED IN



Leslie Payne
Locator

INDEXED

I do hereby certify that the within named instrument was filed at request of Bea L. Munnich
 JUL 17 1972 e.s. Doc. No. DOCKET 673 PAGE 453 Records of Pinal County, Arizona
 Witness my hand and official seal this day of July 1972.
447095 SOPHIE M. SMITH, Pinal County Recorder, by Lorraine Moon Deputy

SUPPLEMENTAL INFORMATION FORM

(B.L.M. ORGANIC ACT)

The name of this claim is YORT NO. 81, which
 is recorded in Docket 673 at page
454 in the office of the Recorder
 of PINAL County, Arizona.

The latest amendment of the aforesaid claim is the _____
 _____ claim and recorded in _____
 _____ at page _____.

The current owner is KENNECOTT COPPER CORPORATION, % MINE
 ENGINEERING DEPARTMENT, whose address is Hayden, Arizona
 85235.

This is a LODE claim which was
 located on MAY 23 in the year
 of 1972.

This claim is situated in NW¹/₄, SW¹/₄
 of Section (s) 28, Township 3S,
 Range 14E, G. & S. R. B. & M.

RECEIVED
 B.L.M. AZ STATE OFFICE
 PHOENIX, ARIZONA
 OCT 3 10 00 AM '79

NOTICE OF LOCATION

NOTICE IS HEREBY GIVEN That the Yort No. 81 Mining Claim was located by Leslie S. Payne on this 23rd day of May, 1972, for mining purposes. Said claim is 1500 feet in length along the vein or deposit of mineral-bearing rock in place and 300 feet in width on each side of the center of said vein or deposit, from end to end of said claim. The general course of the claim is northerly and southerly and is situated in the Riverside Mining District, Pinal County, Arizona. The discovery post is located approximately 3850 feet north and 9145 feet west from the northeast corner of Section 34, T. 3 S., R. 14 E., G & SRM.

This claim runs from the discovery monument, or stake on which the notice is posted 50 feet in a northerly direction to the north center end monument or stake, and 1450 feet in a southerly direction from the aforesaid monument, or stake, to the south center end monument or stake, and is also marked by two corner monuments, or stakes, at each end of said claim, one on each side of and 300 feet from the center end monuments, or stakes, making the claim in the form of a parallelogram.

RECEIVED
PINAL COUNTY STATE OFFICE
PHOENIX, ARIZONA
JUL 17 10 00 AM '72

Leslie Payne
Locator

INDEXED COMPARED

I do hereby certify that the within named instrument was filed of record on JUL 17 1972 at 10:00 AM Doc. NO. DOCKET 673 PAGE 454 Bear Creek Mining Co
Records of Pinal County, Arizona
447096
With my hand and seal at the city of Phoenix, Arizona, this 17 day of July, 1972.
SOPHIE M. SMITH, Pinal County Recorder, by Larram Moore Deputy

MAP FILED IN A MC 66892

SUPPLEMENTAL INFORMATION FORM

(B.L.M. ORGANIC ACT)

The name of this claim is YORT NO. 82, which is recorded in Docket 673 at page 455 in the office of the Recorder of PINAL County, Arizona.

The latest amendment of the aforesaid claim is the _____ claim and recorded in _____ at page _____.

The current owner is KENNECOTT COPPER CORPORATION, % MINE ENGINEERING DEPARTMENT, whose address is Hayden, Arizona 85235.

This is a LODE claim which was located on MAY 23 in the year of 1972.

This claim is situated in NW¹/₄ of Section (s) 28, Township 3S, Range 14E, G. & S. R. B. & M.

RECEIVED
BLM. AZ STATE OFFICE
OCT 3 10 00 AM '79
PHOENIX, ARIZONA


NOTICE OF LOCATION

NOTICE IS HEREBY GIVEN That the Yort No. 82 Mining Claim was located by Leslie S. Payne on this 23rd day of May, 1972, for mining purposes. Said claim is 1500 feet in length along the vein or deposit of mineral-bearing rock in place and 300 feet in width on each side of the center of said vein or deposit, from end to end of said claim. The general course of the claim is northerly and southerly and is situated in the Riverside Mining District, Pinal County, Arizona. The discovery post is located approximately 3950 feet north and 8555 feet west from the northeast corner of Section 34, T. 3 S., R. 14 E., G & SRM.

This claim runs from the discovery monument, or stake on which the notice is posted 14.50 feet in a northerly direction to the north center end monument or stake, and 50 feet in a southerly direction from the aforesaid monument, or stake, to the south center end monument or stake, and is also marked by two corner monuments, or stakes, at each end of said claim, one on each side of and 300 feet from the center end monuments, or stakes, making the claim in the form of a parallelogram.

MAP FILED IN A MC 66892

RECEIVED B.L.M. STATE OFFICE PHOENIX, ARIZONA



Leslie Payne
Locator

INDEXED COMPARED

JUL 17 1972 that the within named instrument was recorded at request of Bear Creek Mining Co
 @ 8:00 AM Doc. No. DOCKET 673 PAGE 455 Records of Pinal County, Arizona
 447097 WITNESS my hand and official seal the day a year aforesaid.
 SOPHIE M. SMITH, Pinal County Recorder, by Laraine Moore Deputy

SUPPLEMENTAL INFORMATION FORM

(B.L.M. ORGANIC ACT)

The name of this claim is YORT NO. 83, which
 is recorded in Docket 673 at page
456 in the office of the Recorder
 of PINAL County, Arizona.

The latest amendment of the aforesaid claim is the _____
 _____ claim and recorded in _____
 _____ at page _____.

The current owner is KENNECOTT COPPER CORPORATION, % MINE
 ENGINEERING DEPARTMENT, whose address is Hayden, Arizona
 85235.

This is a LODE claim which was
 located on MAY 23 in the year
 of 1972.

This claim is situated in NW¹/₄, SW¹/₄
 of Section (s) 28, Township 3S,
 Range 14E, G. & S. R. B. & M.

RECEIVED
 BLM. AZ STATE OFFICE
 PHOENIX, ARIZONA
 OCT 3 10 06 AM '79

NOTICE OF LOCATION


NOTICE IS HEREBY GIVEN That the Yort No. 83 Mining Claim was located by Leslie S. Payne on this 23rd day of May, 1972, for mining purposes. Said claim is 1500 feet in length along the vein or deposit of mineral-bearing rock in place and 300 feet in width on each side of the center of said vein or deposit, from end to end of said claim. The general course of the claim is northerly and southerly and is situated in the Riverside Mining District, Pinal County, Arizona. The discovery post is located approximately 38.50 feet north and 85.55 feet west from the northeast corner of Section 34, T. 3 S., R. 14 E., G & SRM.

This claim runs from the discovery monument, or stake on which the notice is posted 50 feet in a northerly direction to the north center end monument or stake, and 14.50 feet in a southerly direction from the aforesaid monument, or stake, to the south center end monument or stake, and is also marked by two corner monuments, or stakes, at each end of said claim, one on each side of and 300 feet from the center end monuments, or stakes, making the claim in the form of a parallelogram.

A MC 66892

MAP FILED IN

RECEIVED
 B.L.M. AZ STATE OFFICE
 JUN 11 3 10 PM '72
 PINAL COUNTY ARIZONA



Leslie Payne
 Locator

INDEXED COPY

JUL 17 1972 that the within named instrument was recorded in the office of the Recorder of Deeds of Pinal County, Arizona on 23.05.72 Doc. # 456 at the request of Ben Crul and Leslie Payne with my hand and official seal this day of May 1972. James M. ... Deputy

447098 SUPERIOR M. SMITH, Pinal County Recorder, Pinal County, Arizona

SUPPLEMENTAL INFORMATION FORM

(B.L.M. ORGANIC ACT)

The name of this claim is YORT NO. 84, which is recorded in Docket 673 at page 457 in the office of the Recorder of PIVAL County, Arizona.

The latest amendment of the aforesaid claim is the _____ claim and recorded in _____ at page _____.

The current owner is KENNECOTT COPPER CORPORATION, % MINE ENGINEERING DEPARTMENT, whose address is Hayden, Arizona 85235.

This is a LODE claim which was located on MAY 23 in the year of 1972.

This claim is situated in NW¹, NE¹ of Section (s) 28, Township 3S, Range 14E, G. & S. R. B. & M.

RECEIVED
BLM, AZ STATE OFFICE
PHOENIX, ARIZONA
OCT 3 15 08 AM '79

NOTICE OF LOCATION

NOTICE IS HEREBY GIVEN That the Yort No. 84 Mining Claim was located by Leslie S. Payne on this 23rd day of May, 1972, for mining purposes. Said claim is 1500 feet in length along the vein or deposit of mineral-bearing rock in place and 300 feet in width on each side of the center of said vein or deposit, from end to end of said claim. The general course of the claim is northerly and southerly and is situated in the Riverside Mining District, Pinal County, Arizona. The discovery post is located approximately 3950 feet north and 796.5 feet west from the northeast corner of Section 34, T. 3 S., R. 14 E., G & SRM.

This claim runs from the discovery monument, or stake on which the notice is posted 14.50 feet in a northerly direction to the north center end monument or stake, and 50 feet in a southerly direction from the aforesaid monument, or stake, to the south center end monument or stake, and is also marked by two corner monuments, or stakes, at each end of said claim one on each side of and 300 feet from the center end monuments, or stakes, making the claim in the form of a parallelogram.

RECEIVED
B.L.M. AZ STATE OFFICE
PHOENIX ARIZONA
JUL 10 10 31 AM '72

Leslie Payne
Locator

I do hereby certify that the within named instrument was filed in the Public Records of Pinal County, Arizona on JUL 17 1972 @ 8:00 AM Docket 673 Page 457 Bear Creek Mining

Witness my hand and official seal this day and year aforesaid.
SOPHIE M. SMITH, Pinal County recorder, by Lorraine Moore Deputy

442099

MAP FILED IN A MC 66892

SUPPLEMENTAL INFORMATION FORM

(B.L.M. ORGANIC ACT)

The name of this claim is YORT NO. 85, which is recorded in Docket 673 at page 458 in the office of the Recorder of PINAL County, Arizona.

The latest amendment of the aforesaid claim is the _____ claim and recorded in _____ at page _____.

The current owner is KENNECOTT COPPER CORPORATION, % MINE ENGINEERING DEPARTMENT, whose address is Hayden, Arizona 85235.

This is a LODE claim which was located on MAY 23 in the year of 1972.

This claim is situated in NW¹, NE¹, SE¹, SW¹ of Section (s) 28, Township 3S, Range 14E, G. & S. R. B. & M.

RECEIVED
BLM. AZ STATE OFFICE
PHOENIX, ARIZONA
OCT 3 10 00 AM '79

A MC 67213

NOTICE OF LOCATION

NOTICE IS HEREBY GIVEN That the Yort No. 85 Mining Claim was located by Leslie S. Payne on this 23^d day of May, 1972, for mining purposes. Said claim is 1500 feet in length along the vein or deposit of mineral-bearing rock in place and 300 feet in width on each side of the center of said vein or deposit, from end to end of said claim. The general course of the claim is northerly and southerly and is situated in the Riverside Mining District, Pinal County, Arizona. The discovery post is located approximately 3850 feet north and 796.5 feet west from the northeast corner of Section 34, T. 3 S., R. 14 E., G & SRM.

This claim runs from the discovery monument, or stake on which the notice is posted _____ feet in a northerly direction to the north center end monument or stake, and _____ feet in a southerly direction from the aforesaid monument, or stake, to the south center end monument or stake, and is also marked by two corner monuments, or stakes, at each end of said claim, one on each side of and 300 feet from the center end monuments, or stakes, making the claim in the form of a parallelogram.

RECEIVED
BLM. AZ STATE OFFICE
PHOENIX, ARIZONA
OCT 3 10 0 AM '72

Leslie Payne
Locator

INDEXED COMPARED

MAP FILED IN A MC 66892

I do hereby certify that the within name of instrument was 673 458 Bear Creek Mining Records of Pinal County, Arizona
 JUL 17 1972 8:00 AM Doc. # _____
 With _____ my hand and official seal this day and year aforesaid.
 SOPHIE M. SMITH, Pinal County Recorder, by Jessamine Moore Deputy
 447100

SUPPLEMENTAL INFORMATION FORM

(B.L.M. ORGANIC ACT)

The name of this claim is YORT NO. 86, which
 is recorded in Docket 673 at page
459 in the office of the Recorder
 of PINAL County, Arizona.

The latest amendment of the aforesaid claim is the _____
 _____ claim and recorded in _____
 _____ at page _____.

The current owner is KENNECOTT COPPER CORPORATION, % MINE
 ENGINEERING DEPARTMENT, whose address is Hayden, Arizona
 85235.

This is a LODE claim which was
 located on MAY 23 in the year
 of 1972.

This claim is situated in NW $\frac{1}{4}$
 of Section (s) 28, Township 3S,
 Range 14E, G. & S. R. B. & M.

PHOENIX, ARIZONA

OCT 3 10 00 AM '79


RECEIVED
B.L.M. ASSISTANT OFFICE

NOTICE OF LOCATION

NOTICE IS HEREBY GIVEN That the Yort No. 86 Mining Claim was located by Leslie S. Payne on this 23rd day of May, 1972, for mining purposes. Said claim is 1500 feet in length along the vein or deposit of mineral-bearing rock in place and 300 feet in width on each side of the center of said vein or deposit, from end to end of said claim. The general course of the claim is northerly and southerly and is situated in the Riverside Mining District, Pinal County, Arizona. The discovery post is located approximately 5950 feet north and 7375 feet west from the northeast corner of Section 34, T. 3 S., R. 14 E., G & SRM.

This claim runs from the discovery monument, or stake on which the notice is posted 1450 feet in a northerly direction to the north center end monument or stake, and 50 feet in a southerly direction from the aforesaid monument, or stake, to the south center end monument or stake, and is also marked by two corner monuments, or stakes, at each end of said claim, one on each side of and 300 feet from the center end monuments, or stakes, making the claim in the form of a parallelogram.

RECEIVED
BLM/STATE OFFICE
PINAL COUNTY, ARIZONA
JUL 17 10 00 AM '72



Leslie Payne
Locator

INDEXED COMPARED

I hereby certify that the within and Docket 673 Page 459 is a true and correct copy of the original as shown to me by the locator, Leslie Payne, of Riverside Mining District, Pinal County, Arizona.

442101 SOPHIE M. SMITH, Pinal County Recorder, by Jessamine M. ... Deputy

MAP FILED IN A MC 66892

SUPPLEMENTAL INFORMATION FORM

(B.L.M. ORGANIC ACT)

The name of this claim is YORT NO. 87, which
 is recorded in Docket 673 at page
460 in the office of the Recorder
 of PINAL County, Arizona.

The latest amendment of the aforesaid claim is the _____
 _____ claim and recorded in _____
 _____ at page _____.

The current owner is KENNECOTT COPPER CORPORATION, % MINE
 ENGINEERING DEPARTMENT, whose address is Hayden, Arizona
 85235.

This is a LODE claim which was
 located on MAY 23 in the year
 of 1972.

This claim is situated in NE¹/₄, SE¹/₄
 of Section (s) 28, Township 3S,
 Range 14E, G. & S. R. B. & M.

RECEIVED OFFICE
 B.L.M. REGISTERED
 OCT 3 10 00 AM '79
 PHOENIX, ARIZONA


NOTICE OF LOCATION

NOTICE IS HEREBY GIVEN That the Yort No. 87 Mining Claim was located by Leslie S. Payne on this 23rd day of May, 1972, for mining purposes. Said claim is 1500 feet in length along the vein or deposit of mineral-bearing rock in place and 300 feet in width on each side of the center of said vein or deposit, from end to end of said claim. The general course of the claim is northerly and southerly and is situated in the Riverside Mining District, Pinal County, Arizona. The discovery post is located approximately 3850 feet north and 7375 feet west from the northeast corner of Section 34, T. 3 S., R. 14 E., G & SRM.

This claim runs from the discovery monument, or stake on which the notice is posted 50 feet in a northerly direction to the north center end monument or stake, and 1450 feet in a southerly direction from the aforesaid monument, or stake, to the south center end monument or stake, and is also marked by two corner monuments, or stakes, at each end of said claim, one on each side of and 300 feet from the center end monuments, or stakes, making the claim in the form of a parallelogram.

RECEIVED B.L.M. ARIZONA STATE OFFICE
OCT 3 10 00 AM '79
PHOENIX, ARIZONA

Leslie Payne
Locator



INDEXED COPY

MAP FILED IN A MC 66892

I do hereby certify that the within named instrument was recorded on		DOCKET 673 PAGE 460		Ben Clark Miner	
JUL 17 1972 @ 8:00 AM		Doc of		Records of Pinal County, Arizona	
447102		WITH my hand and official seal this day of July 1972.		SOPHIE M. SMITH, Pinal County Recorder, by <u>Susan M. Moore</u> Deputy	

SUPPLEMENTAL INFORMATION FORM

(B.L.M. ORGANIC ACT)

The name of this claim is YORT NO. 90, which
 is recorded in Docket 673 at page
463 in the office of the Recorder
 of PINAL County, Arizona.

The latest amendment of the aforesaid claim is the _____
 _____ claim and recorded in _____
 _____ at page _____.

The current owner is KENNECOTT COPPER CORPORATION, % MINE
 ENGINEERING DEPARTMENT, whose address is Hayden, Arizona
 85235.

This is a LODE claim which was
 located on MAY 24 in the year
 of 1972.

This claim is situated in NE¹, SE¹
 of Section (s) 20, Township 3S,
 Range 14E, G. & S. R. B. & M.

RECEIVED
 BLM. AZ STATE OFFICE
 OCT 3 10 09 AM '79
 PHOENIX, ARIZONA

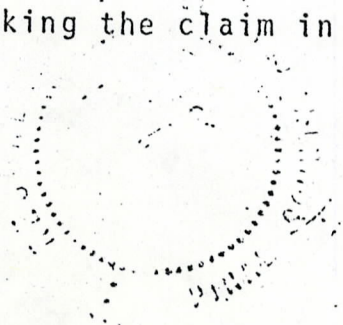
NOTICE OF LOCATION

NOTICE IS HEREBY GIVEN That the Yort No. 90 Mining Claim was located by Leslie S. Payne on this 24th day of May, 1972, for mining purposes. Said claim is 1500 feet in length along the vein or deposit of mineral-bearing rock in place and 300 feet in width on each side of the center of said vein or deposit, from end to end of said claim. The general course of the claim is northerly and southerly and is situated in the Riverside Mining District, Pinal County, Arizona. The discovery post is located approximately 6750 feet north and 10,915 feet west from the northeast corner of Section 34, T. 3 S., R. 14 E., G & SRM.

This claim runs from the discovery monument, or stake on which the notice is posted 1450 feet in a northerly direction to the north center end monument or stake, and 50 feet in a southerly direction from the aforesaid monument, or stake, to the south center end monument or stake, and is also marked by two corner monuments, or stakes, at each end of said claim, one on each side of and 300 feet from the center end monuments, or stakes, making the claim in the form of a parallelogram.

RECEIVED
BLM. AZ STATE OFFICE
JUL 13 10 00 AM '79
PHOENIX, ARIZONA

MAP FILED IN A MC 66892



Leslie S. Payne
Locator

INDEXED COPY

I do hereby certify that the within named instrument was recorded by me	
JUL 17 1972	Q.S. 00A.M. 1972
447105	SOPHIE M. SMITH, Pinal County recorder, by <u>Loren Moore</u> Deputy
POCKET 673	PAGE 463 <u>Best Creek Mining Co</u>
Records of Pinal County, Arizona	
Witness my hand and official seal this day of July 1972.	

SUPPLEMENTAL INFORMATION FORM

(B.L.M. ORGANIC ACT)

The name of this claim is YORT NO. 91, which
 is recorded in Docket 673 at page
464 in the office of the Recorder
 of PINAL County, Arizona.

The latest amendment of the aforesaid claim is the _____
 _____ claim and recorded in _____
 _____ at page _____.

The current owner is KENNECOTT COPPER CORPORATION, % MINE
 ENGINEERING DEPARTMENT, whose address is Hayden, Arizona
 85235.

This is a LODE claim which was
 located on MAY 24 in the year
 of 1972.

This claim is situated in SE¹
 of Section (s) 20, Township 3S,
 Range 14E, G. & S. R. B. & M.

RECEIVED
 B.L.M. AZ STATE OFFICE
 PHOENIX, ARIZONA
 OCT 3 10 00 AM '79

NOTICE OF LOCATION

NOTICE IS HEREBY GIVEN That the Yort No. 91 Mining Claim was located by Leslie S. Payne on this 24th day of May, 1972, for mining purposes. Said claim is 1500 feet in length along the vein or deposit of mineral-bearing rock in place and 300 feet in width on each side of the center of said vein or deposit, from end to end of said claim. The general course of the claim is northerly and southerly and is situated in the Riverside Mining District, Pinal County, Arizona. The discovery post is located approximately 6650 feet north and 10,915 feet west from the northeast corner of Section 34, T. 3 S., R. 14 E., G & SRM.

This claim runs from the discovery monument, or stake on which the notice is posted 50 feet in a northerly direction to the north center end monument or stake, and 1450 feet in a southerly direction from the aforesaid monument, or stake, to the south center end monument or stake, and is also marked by two corner monuments, or stakes, at each end of said claim, one on each side of and 300 feet from the center end monuments, or stakes, making the claim in the form of a parallelogram.

MAP FILED IN A MC 66892

RECEIVED
PINAL COUNTY ARIZONA
JUL 17 1972
CLERK OF STATE OFFICE

Leslie Payne
Locator

INDEXED COPY

I do hereby certify that the within named instrument was recorded at request of Bear Creek Mining Co.
 JUL 17 1972 9:00 AM Doc. # DOCKET 673 PAGE 464 Records of Pinal County, Arizona
 Witness my hand and official seal, this day of July 1972, aforesaid.
447106 SOPHIE M. SMITH, Pinal County Recorder, by Lorraine Moore Deputy

SUPPLEMENTAL INFORMATION FORM

(B.L.M. ORGANIC ACT)

The name of this claim is YORT NO. 92, which
is recorded in Docket 673 at page
465 in the office of the Recorder
of PINAL County, Arizona.

The latest amendment of the aforesaid claim is the _____
claim and recorded in _____
at page _____.

The current owner is KENNECOTT COPPER CORPORATION, % MINE
ENGINEERING DEPARTMENT, whose address is Hayden, Arizona
85235.

This is a LODE claim which was
located on MAY 24 in the year
of 1972.

This claim is situated in NE¹/₄, SE¹/₄ - NW¹/₄, SW¹/₄
of Section (s) 20 - 21, Township 3S,
Range 14E, G. & S. R. B. & M.


RECEIVED
BLM AZ STATE OFFICE
OCT 3 10 00 AM '79
PHOENIX, ARIZONA

NOTICE OF LOCATION

NOTICE IS HEREBY GIVEN That the Yort No. 92 Mining Claim was located by Leslie S. Payne on this 24th day of May, 1972, for mining purposes. Said claim is 1500 feet in length along the vein or deposit of mineral-bearing rock in place and 300 feet in width on each side of the center of said vein or deposit, from end to end of said claim. The general course of the claim is northerly and southerly and is situated in the Riverside Mining District, Pinal County, Arizona. The discovery post is located approximately 6750 feet north and 10,325 feet west from the northeast corner of Section 34, T. 3 S., R. 14 E., G & SRM.

This claim runs from the discovery monument, or stake on which the notice is posted 1450 feet in a northerly direction to the north center end monument or stake, and 50 feet in a southerly direction from the aforesaid monument, or stake, to the south center end monument or stake, and is also marked by two corner monuments, or stakes, at each end of said claim, one on each side of and 300 feet from the center end monuments, or stakes, making the claim in the form of a parallelogram.

RECEIVED B.L.M. STATE OFFICE PHOENIX, ARIZONA DEC 3 3 00 AM '79



Leslie Payne
Locator

INDEXED COPIES

MAP FILED IN A MC 66892

I do hereby certify that the within named instrument was recorded at request of Bear Creek Mining Co
 JUL 17 1972 C. S. D. A. M. Doc. No. 673 PAGE 465 Records of Pinal County, Arizona
 447107 SOPHIE M. SMITH, Pinal County Recorder, by Lorraine Moore Deputy

SUPPLEMENTAL INFORMATION FORM

(B.L.M. ORGANIC ACT)

The name of this claim is YORT NO. 93, which
is recorded in Docket 673 at page
466 in the office of the Recorder
of PINAL County, Arizona.

The latest amendment of the aforesaid claim is the _____
claim and recorded in _____
at page _____.

The current owner is KENNECOTT COPPER CORPORATION, % MINE
ENGINEERING DEPARTMENT, whose address is Hayden, Arizona
85235.

This is a LODE claim which was
located on MAY 24 in the year
of 1972.

This claim is situated in SE¹ - SW¹
of Section (s) 20 - 21, Township 3S,
Range 14E, G. & S. R. B. & M.

RECEIVED
BLM, AZ STATE OFFICE
OCT 3 10 06 AM '79
PHOENIX, ARIZONA

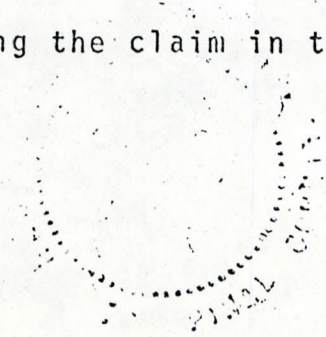
NOTICE OF LOCATION

NOTICE IS HEREBY GIVEN That the Yort No. 93 Mining Claim was located by Leslie S. Payne on this 24th day of May, 1972, for mining purposes. Said claim is 1500 feet in length along the vein or deposit of mineral-bearing rock in place and 300 feet in width on each side of the center of said vein or deposit, from end to end of said claim. The general course of the claim is northerly and southerly and is situated in the Riverside Mining District, Pinal County, Arizona. The discovery post is located approximately 6650 feet north and 10325 feet west from the northeast corner of Section 34, T. 3 S., R. 14 E., G & SRM.

This claim runs from the discovery monument, or stake on which the notice is posted 50 feet in a northerly direction to the north center end monument or stake, and 1450 feet in a southerly direction from the aforesaid monument, or stake, to the south center end monument or stake, and is also marked by two corner monuments, or stakes, at each end of said claim, one on each side of and 300 feet from the center end monuments, or stakes, making the claim in the form of a parallelogram.

RECEIVED B.L.M. ASSISTANT OFFICE HOENIK, ARIZONA 0 3 10 0 AM '72

MAP FILED IN A MC 66892



Leslie S. Payne
Locator

INDEXED COPY FILED

I do hereby certify that the within named instrument was recorded at request of Beard Creek Mining Co
 JUL 17 1972 a.s. 10:44 a.m. Doc. # BUCKET 673 PAGE 466 Records of Pinal County, Arizona
 447108 With my hand and seal of office at the day & date aforesaid.
 SOPHIE M. SMITH, Pinal County Recorder, by Jessamine M. Smith Deputy

SUPPLEMENTAL INFORMATION FORM

(B.L.M. ORGANIC ACT)

The name of this claim is YORT NO. 94, which
is recorded in Docket 673 at page
467 in the office of the Recorder
of PINAL County, Arizona.

The latest amendment of the aforesaid claim is the _____
claim and recorded in _____
at page _____.

The current owner is KENNECOTT COPPER CORPORATION, % MINE
ENGINEERING DEPARTMENT, whose address is Hayden, Arizona
85235.

This is a LODE claim which was
located on MAY 24 in the year
of 1972.

This claim is situated in NW¹/₄, SW¹/₄
of Section (s) 21, Township 3S,
Range 14E, G. & S. R. B. & M.

RECEIVED
BLM. STATE OFFICE
OCT 3 10 00 AM '79
PHOENIX, ARIZONA

NOTICE OF LOCATION

NOTICE IS HEREBY GIVEN That the Yort No. 94 Mining Claim was located by Leslie S. Payne on this 34th day of May, 1972, for mining purposes. Said claim is 1500 feet in length along the vein or deposit of mineral-bearing rock in place and 300 feet in width on each side of the center of said vein or deposit, from end to end of said claim. The general course of the claim is northerly and southerly and is situated in the Riverside Mining District, Pinal County, Arizona. The discovery post is located approximately 6750 feet north and 97.35 feet west from the northeast corner of Section 34, T. 3 S., R. 14 E., G & SRM.

This claim runs from the discovery monument, or stake on which the notice is posted 1450 feet in a northerly direction to the north center end monument or stake, and 50 feet in a southerly direction from the aforesaid monument, or stake, to the south center end monument or stake, and is also marked by two corner monuments, or stakes, at each end of said claim, one on each side of and 300 feet from the center end monuments, or stakes, making the claim in the form of a parallelogram.

RECEIVED
BLM
AZ STATE OFFICE
PHOENIX, ARIZONA
OCT 3 10 00 AM '79

Leslie Payne
Locator

I do hereby certify that the within and to front of this DOCKET 673 PAGE 467 Bear Creek Min Co records of this county, Arizona
 JUL 17 1972 @ 8:00 A.M. Doc
 With my hand and official seal this day a year aforesaid.
 447109 SOPHIE M. SMITH, Pinal County Recorder, by Lorraine Moore Deputy

MAP FILED IN A MC 66892

SUPPLEMENTAL INFORMATION FORM

(B.L.M. ORGANIC ACT)

The name of this claim is YORT NO. 95, which
is recorded in Docket 673 at page
468 in the office of the Recorder
of PINAL County, Arizona.

The latest amendment of the aforesaid claim is the _____
claim and recorded in _____
at page _____.

The current owner is KENNECOTT COPPER CORPORATION, % MINE
ENGINEERING DEPARTMENT, whose address is Hayden, Arizona
85235.

This is a LODE claim which was
located on MAY 24 in the year
of 1972.

This claim is situated in SW¹/₄
of Section (s) 21, Township 3S,
Range 14E, G. & S. R. B. & M.

RECEIVED
BLM, AZ STATE OFFICE
PHOENIX, ARIZONA
OCT 3 10 00 AM '79


NOTICE OF LOCATION

NOTICE IS HEREBY GIVEN That the Yort No. 95 Mining Claim was located by Leslie S. Payne on this 24th day of May, 1972, for mining purposes. Said claim is 1500 feet in length along the vein or deposit of mineral-bearing rock in place and 300 feet in width on each side of the center of said vein or deposit, from end to end of said claim. The general course of the claim is northerly and southerly and is situated in the Riverside Mining District, Pinal County, Arizona. The discovery post is located approximately 6650 feet north and 9735 feet west from the northeast corner of Section 34, T. 3 S., R. 14 E., G & SRM.

This claim runs from the discovery monument, or stake on which the notice is posted 50 feet in a northerly direction to the north center end monument or stake, and 1450 feet in a southerly direction from the aforesaid monument, or stake, to the south center end monument or stake, and is also marked by two corner monuments, or stakes, at each end of said claim, one on each side of and 300 feet from the center end monuments, or stakes, making the claim in the form of a parallelogram.

MAP FILED IN A MC 66892

RECEIVED
REGISTERED OFFICE



Leslie Payne
Locator
INDEED COMPARED

I do hereby certify that the within named instrument, was filed in the office of the Recorder of Pinal County, Arizona on JUL 17 1972 @ 8:00 A.M. Doc. # 447110 BOOKET 673 PAGE 468 Bear Creek Mini Co
 WITNESS my hand and official seal this day of July 1972.
 SOPHIE M. SMITH, Pinal County Recorder, by Jessamine Moore Deputy

SUPPLEMENTAL INFORMATION FORM

(B.L.M. ORGANIC ACT)

The name of this claim is YORT NO. 96, which
 is recorded in Docket 673 at page
469 in the office of the Recorder
 of PINAL County, Arizona.

The latest amendment of the aforesaid claim is the _____
 _____ claim and recorded in _____
 _____ at page _____.

The current owner is KENNECOTT COPPER CORPORATION, % MINE
 ENGINEERING DEPARTMENT, whose address is Hayden, Arizona
 85235.

This is a LODE claim which was
 located on MAY 24 in the year
 of 1972.

This claim is situated in _____ NW¹/₄, SW¹/₄
 of Section (s) 21, Township 3S,
 Range 14E, G. & S. R. B. & M.

RECEIVED OFFICE
 B.L.M. AZ STATE OFFICE
 PHOENIX, ARIZONA
 OCT 3 10 00 AM '79


NOTICE OF LOCATION

NOTICE IS HEREBY GIVEN That the Yort No. 96 Mining Claim was located by Leslie S. Payne on this 24th day of May, 1972, for mining purposes. Said claim is 1500 feet in length along the vein or deposit of mineral-bearing rock in place and 300 feet in width on each side of the center of said vein or deposit, from end to end of said claim. The general course of the claim is northerly and southerly and is situated in the Riverside Mining District, Pinal County, Arizona. The discovery post is located approximately 67.50 feet north and 9.45 feet west from the northeast corner of Section 34, T. 3 S., R. 14 E., G & SRM.

This claim runs from the discovery monument, or stake on which the notice is posted 14.50 feet in a northerly direction to the north center end monument or stake, and .50 feet in a southerly direction from the aforesaid monument, or stake, to the south center end monument or stake, and is also marked by two corner monuments, or stakes, at each end of said claim, one on each side of and 300 feet from the center end monuments, or stakes, making the claim in the form of a parallelogram.

RECEIVED
B.L.M. ASSISTANT OFFICE
PHOENIX, ARIZONA
OCT 3 10 00 AM '79

MAP FILED IN A MC 66892



Leslie Payne
Locator

INDEXED COMPARED

I do hereby certify that the within instrument was recorded on JUL 17 1972 at 10:00 AM at Phoenix, Arizona Docket 673 Page 469 of Book 1000 of Records of Pinal County, Arizona.

Witness my hand and official seal this day, a day of July 1972 at Phoenix, Arizona.

Sophia M. Smith, Pinal County Recorder, by Lorraine Moon Deputy

447111

SUPPLEMENTAL INFORMATION FORM

(B.L.M. ORGANIC ACT)

The name of this claim is YORT NO. 97, which
is recorded in Docket 673 at page
470 in the office of the Recorder
of PTINAL County, Arizona.

The latest amendment of the aforesaid claim is the _____
claim and recorded in _____
at page _____.

The current owner is KENNECOTT COPPER CORPORATION, % MINE
ENGINEERING DEPARTMENT, whose address is Hayden, Arizona
85235.

This is a LODE claim which was
located on MAY 24 in the year
of 1972.

This claim is situated in SW¹/₄ - NW¹/₄
of Section (s) 21 - 28, Township 3S,
Range 14E, G. & S. R. B. & M.

RECEIVED
B.L.M. STATE OFFICE
OCT 3 10 06 AM '79
PHOENIX, ARIZONA


NOTICE OF LOCATION

NOTICE IS HEREBY GIVEN That the Yort No. 97 Mining Claim was located by Leslie S. Payne on this 24th day of May, 1972, for mining purposes. Said claim is 1500 feet in length along the vein or deposit of mineral-bearing rock in place and 300 feet in width on each side of the center of said vein or deposit, from end to end of said claim. The general course of the claim is northerly and southerly and is situated in the Riverside Mining District, Pinal County, Arizona. The discovery post is located approximately 6650 feet north and 9145 feet west from the northeast corner of Section 34, T. 3 S., R. 14 E., G & SRM.

This claim runs from the discovery monument, or stake on which the notice is posted 50 feet in a northerly direction to the north center end monument or stake, and 1450 feet in a southerly direction from the aforesaid monument, or stake, to the south center end monument or stake, and is also marked by two corner monuments, or stakes, at each end of said claim, one on each side of and 300 feet from the center end monuments, or stakes, making the claim in the form of a parallelogram.

RECEIVED
B.L.M. AZ STATION OFFICE
NOENIX, ARIZONA
OCT 3 09 AM '79

A MC 66892
MAP FILED IN



Leslie Payne
Locator

INDEXED

do hereby certify that the within named instrument is the original and correct copy of the same as recorded in the records of Pinal County, Arizona.

JUL 17 1972 08:00 AM Doc. # 673 PAGE 470 San Creek Mining Co

447112 SOPHIE M. SMITH, Pinal County Recorder, by Jessamine Mason Deputy

SUPPLEMENTAL INFORMATION FORM

(B.L.M. ORGANIC ACT)

The name of this claim is YORT NO. 98, which
 is recorded in Docket 673 at page
471 in the office of the Recorder
 of PINAL County, Arizona.

The latest amendment of the aforesaid claim is the _____
 _____ claim and recorded in _____
 _____ at page _____.

The current owner is KENNECOTT COPPER CORPORATION, % MINE
 ENGINEERING DEPARTMENT, whose address is Hayden, Arizona
 85235.

This is a LODE claim which was
 located on MAY 24 in the year
 of 1972.

This claim is situated in NW¹/₄, SW¹/₄
 of Section (s) 21, Township 3S,
 Range 14E, G. & S. R. B. & M.


RECEIVED OFFICE
 B.L.M. STATE OF ARIZONA
 OCT 3 10 00 AM '79
 PHOENIX, ARIZONA

NOTICE OF LOCATION

NOTICE IS HEREBY GIVEN That the Yort No. 98 Mining Claim was located by Leslie S. Payne on this 24th day of May, 1972, for mining purposes. Said claim is 1500 feet in length along the vein or deposit of mineral-bearing rock in place and 300 feet in width on each side of the center of said vein or deposit, from end to end of said claim. The general course of the claim is northerly and southerly and is situated in the Riverside Mining District, Pinal County, Arizona. The discovery post is located approximately 6750 feet north and 8.555 feet west from the northeast corner of Section 34, T. 3 S., R. 14 E., G & SRM.

RECEIVED
BLM. AZ STATE OFFICE
OCT 3 10 00 AM '79
PHOENIX, ARIZONA

This claim runs from the discovery monument, or stake on which the notice is posted 1450 feet in a northerly direction to the north center end monument or stake, and 50 feet in a southerly direction from the aforesaid monument, or stake, to the south center end monument or stake, and is also marked by two corner monuments, or stakes, at each end of said claim, one on each side of and 300 feet from the center end monuments, or stakes, making the claim in the form of a parallelogram.



Leslie S. Payne
Locator

MAP FILED IN A MC 66892

I do hereby certify that the within named instrument was filed for record in the office of the Recorder of Deeds of the County of Pinal, Arizona, on JUL 17 1972 @ 8:00 AM Doc. No. DOCKET 673 PAGE 471 Pear Creek Mining Co
 WITNESS my hand and official seal this day of July 1972.
 447113 SCHEM M. SMITH, Pinal County Recorder, by Lorraine Moore Deputy

SUPPLEMENTAL INFORMATION FORM

(B.L.M. ORGANIC ACT)

The name of this claim is YORT NO. 99, which
is recorded in Docket 673 at page
472 in the office of the Recorder
of PINAL County, Arizona.

The latest amendment of the aforesaid claim is the _____
claim and recorded in _____
at page _____.

The current owner is KENNECOTT COPPER CORPORATION, % MINE
ENGINEERING DEPARTMENT, whose address is Hayden, Arizona
85235.

This is a LODE claim which was
located on MAY 24 in the year
of 1972.

This claim is situated in SW¹/₄ - NW¹/₄
of Section (s) 21 - 28, Township 3S,
Range 14E, G. & S. R. B. & M.

RECEIVED
BLM. STATE OFFICE
OCT 3 10 00 AM '79
PHOENIX, ARIZONA

NOTICE OF LOCATION

NOTICE IS HEREBY GIVEN That the Yort No. 79 Mining Claim was located by Leslie S. Payne on this 21st day of May, 1972, for mining purposes. Said claim is 1500 feet in length along the vein or deposit of mineral-bearing rock in place and 300 feet in width on each side of the center of said vein or deposit, from end to end of said claim. The general course of the claim is northerly and southerly and is situated in the Riverside Mining District, Pinal County, Arizona. The discovery post is located approximately 6650 feet north and 8555 feet west from the northeast corner of Section 34, T. 3 S., R. 14 E., G & SRM.

This claim runs from the discovery monument, or stake on which the notice is posted 50 feet in a northerly direction to the north center end monument or stake, and 1450 feet in a southerly direction from the aforesaid monument, or stake, to the south center end monument or stake, and is also marked by two corner monuments, or stakes, at each end of said claim, one on each side of and 300 feet from the center end monuments, or stakes, making the claim in the form of a parallelogram.

RECEIVED
B.L.M. AT STATE OFFICE
03 10 00 AM '72
PHOENIX, ARIZONA

A MC 66892
IAP FILED IN



Leslie Payne
Locator

INDEXED COPY

I do hereby certify that the within name instrument is the instrument of record in the office of the Recorder of Pinal County, Arizona.

WITNESSE my hand and official seal this 21st day of May 1972.

447111 SOPHIE M. SMITH, Pinal County Recorder, by Lorraine M. Cook Deputy

DOCKET 673 PAGE 472 Bear Creek Mining Co

JUL 17 1972 e J.S.O.E.M.

SUPPLEMENTAL INFORMATION FORM

(B.L.M. ORGANIC ACT)

The name of this claim is YORT NO. 100, which
 is recorded in Docket 673 at page
473 in the office of the Recorder
 of PINAL County, Arizona.

The latest amendment of the aforesaid claim is the _____
 _____ claim and recorded in _____
 _____ at page _____.

The current owner is KENNECOTT COPPER CORPORATION, % MINE
 ENGINEERING DEPARTMENT, whose address is Hayden, Arizona
 85235.

This is a LODE claim which was
 located on MAY 24 in the year
 of 1972.

This claim is situated in NW¹, NE¹, SE¹, SW¹
 of Section (s) 21, Township 3S,
 Range 14E, G. & S. R. B. & M.

RECEIVED
 B.L.M. STATE OFFICE
 OCT 3 10 00 AM '79
 PHOENIX, ARIZONA

NOTICE OF LOCATION

NOTICE IS HEREBY GIVEN That the Yort No. 100 Mining Claim was located by Leslie S. Payne on this 24th day of May, 1972, for mining purposes. Said claim is 1500 feet in length along the vein or deposit of mineral-bearing rock in place and 300 feet in width on each side of the center of said vein or deposit, from end to end of said claim. The general course of the claim is northerly and southerly and is situated in the Riverside Mining District, Pinal County, Arizona. The discovery post is located approximately 6750 feet north and 796.5 feet west from the northeast corner of Section 34, T. 3 S., R. 14 E., G & SRM.

RECEIVED
 B.L.M. AZ STATE OFFICE
 OCT 3 1 00 PM '79
 PHOENIX, ARIZONA

This claim runs from the discovery monument, or stake on which the notice is posted 14.50 feet in a northerly direction to the north center end monument or stake, and 50 feet in a southerly direction from the aforesaid monument, or stake, to the south center end monument or stake, and is also marked by two corner monuments, or stakes, at each end of said claim, one on each side of and 300 feet from the center end monuments, or stakes, making the claim in the form of a parallelogram.

MAP FILED IN A MC 66892



Leslie Payne
Locator

INDEXED COPY

do hereby certify that the within instrument was filed for record in the office of the Recorder of Deeds of Pinal County, Arizona on JUL 17 1972 at 9:00 AM Doc. # DOCKET 673 PAGE 473 Ben Creek Mining Co

Witness my hand and seal at the day and year aforesaid.
Loraine Mason Deputy

447115 SORHIL M. SMITH, Pinal County Recorder, by

SUPPLEMENTAL INFORMATION FORM

(B.L.M. ORGANIC ACT)

The name of this claim is YORT NO. 101, which
 is recorded in Docket 673 at page
474 in the office of the Recorder
 of PINAL County, Arizona.

The latest amendment of the aforesaid claim is the _____
 _____ claim and recorded in _____
 _____ at page _____.

The current owner is KENNECOTT COPPER CORPORATION, % MINE
 ENGINEERING DEPARTMENT, whose address is Hayden, Arizona
 85235.

This is a LODE claim which was
 located on MAY 24 in the year
 of 1972.

This claim is situated in SW¹/₄, SE¹/₄ - NW¹/₄, NE¹/₄
 of Section (s) 21 - 28, Township 3S,
 Range 14E, G. & S. R. B. & M.

RECEIVED OFFICE
 B.L.M. STATE ARIZONA
 OCT 3 10 00 AM '79
 PHOENIX, ARIZONA

NOTICE OF LOCATION

NOTICE IS HEREBY GIVEN That the Yort No. 101 Mining Claim was located by Leslie S. Payne on this 24th day of May, 1972, for mining purposes. Said claim is 1500 feet in length along the vein or deposit of mineral-bearing rock in place and 300 feet in width on each side of the center of said vein or deposit, from end to end of said claim. The general course of the claim is northerly and southerly and is situated in the Riverside Mining District, Pinal County, Arizona. The discovery post is located approximately 6650 feet north and 7965 feet west from the northeast corner of Section 34, T. 3 S., R. 14 E., G & SRM.

This claim runs from the discovery monument, or stake on which the notice is posted 50 feet in a northerly direction to the north center end monument or stake, and 1450 feet in a southerly direction from the aforesaid monument, or stake, to the south center end monument or stake, and is also marked by two corner monuments, or stakes, at each end of said claim, one on each side of and 300 feet from the center end monuments, or stakes, making the claim in the form of a parallelogram.

RECEIVED OFFICE
BLM. AZ STATE OFFICE
OCT 3 10 1972
PHOENIX ARIZONA

MAP FILED IN A MC 66892

Leslie S. Payne
Locator

INDEXED

I do hereby certify that the within named instrument was recorded in the public records of Pinal County, Arizona on JUL 17 1972 at 9:50 AM. Doc. # DOCKET 673 PAGE 474.
 Witness my hand and official seal this 17 day of July 1972.
447116 SCOTT E. M. SMITH, Pinal County Recorder, by Lorraine Moore Deputy

SUPPLEMENTAL INFORMATION FORM

(B.L.M. ORGANIC ACT)

The name of this claim is YORT NO. 102, which
is recorded in Docket 673 at page
475 in the office of the Recorder
of PINAL County, Arizona.

The latest amendment of the aforesaid claim is the _____
claim and recorded in _____
at page _____.

The current owner is KENNECOTT COPPER CORPORATION, % MINE
ENGINEERING DEPARTMENT, whose address is Hayden, Arizona
85235.

This is a LODE claim which was
located on MAY 24 in the year
of 1972.

This claim is situated in NE¹, SE¹
of Section (s) 21, Township 3S,
Range 14E, G. & S. R. B. & M.

OCT 3 10 00 AM '78
B.L.M. RECEIVED OFFICE
PHOENIX, ARIZONA

NOTICE OF LOCATION

NOTICE IS HEREBY GIVEN That the Yort No. 102 Mining Claim was located by Leslie S. Payne on this 21st day of May, 1972, for mining purposes. Said claim is 1500 feet in length along the vein or deposit of mineral-bearing rock in place and 300 feet in width on each side of the center of said vein or deposit, from end to end of said claim. The general course of the claim is northerly and southerly and is situated in the Riverside Mining District, Pinal County, Arizona. The discovery post is located approximately 6750 feet north and 7375 feet west from the northeast corner of Section 34, T. 3 S., R. 14 E., G & SRM.

This claim runs from the discovery monument, or stake on which the notice is posted 1450 feet in a northerly direction to the north center end monument or stake, and 50 feet in a southerly direction from the aforesaid monument, or stake, to the south center end monument or stake, and is also marked by two corner monuments, or stakes, at each end of said claim, one on each side of and 300 feet from the center end monuments, or stakes, making the claim in the form of a parallelogram.

RECEIVED OFFICE
 B.L.M. AZ STATE
 OCT 11 1972
 PHOENIX, ARIZONA

Leslie S. Payne
Locator

INDEXED COMPARE

I do hereby certify that the within named instrument was received by me on JUL 17 1972 at 8:00 AM Doc. # DOCKET 673 PAGE 475 request of Ben C. ... of Pinal County, Arizona.
 With my hand and official seal the day and year aforesaid.
447117 SOPHIE M. SMITH, Pinal County Recorder, by Suzanne ... Deputy

MAP FILED IN A MC 66892

SUPPLEMENTAL INFORMATION FORM

(B.L.M. ORGANIC ACT)

The name of this claim is YORT NO. 103, which
 is recorded in Docket 673 at page
476 in the office of the Recorder
 of PINAL County, Arizona.

The latest amendment of the aforesaid claim is the _____
 _____ claim and recorded in _____
 _____ at page _____.

The current owner is KENNECOTT COPPER CORPORATION, % MINE
 ENGINEERING DEPARTMENT, whose address is Hayden, Arizona
 85235.

This is a LODE claim which was
 located on MAY 24 in the year
 of 1972.

This claim is situated in SE¹ - NE¹
 of Section (s) 21 - 28, Township 3S,
 Range 14E, G. & S, R. B. & M.

RECEIVED OFFICE
 B.L.M. AZ STATE
 OCT 3 10 00 AM '79
 PHOENIX, ARIZONA

NOTICE IS HEREBY GIVEN That the Yort No. 103 Mining Claim was located by Leslie S. Payne on this 24th day of May, 1972, for mining purposes. Said claim is 1500 feet in length along the vein or deposit of mineral-bearing rock in place and 300 feet in width on each side of the center of said vein or deposit, from end to end of said claim. The general course of the claim is northerly and southerly and is situated in the Riverside Mining District, Pinal County, Arizona. The discovery post is located approximately 166.50 feet north and 137.5 feet west from the northeast corner of Section 34, T. 3 S., R. 14 E., G & SRM.

This claim runs from the discovery monument, or stake on which the notice is posted 50 feet in a northerly direction to the north center end monument or stake, and 14.50 feet in a southerly direction from the aforesaid monument, or stake, to the south center end monument or stake, and is also marked by two corner monuments, or stakes, at each end of said claim, one on each side of and 300 feet from the center end monuments, or stakes, making the claim in the form of a parallelogram.

RECEIVED
B.L.M. AZ STATE OFFICE
OCT 3 1972
PHOENIX, ARIZONA

Leslie Payne
Locator

INDEXED

A MC 66892

MAP FILED IN

I do hereby certify that the within named instrument was recorded at request of Bear Creek Mining Co
JUL 17 1972 e E. d. A. M. Doc. e. DOCKET 673 PAGE 476 Records of Pinal County, Arizona
Witness my hand and official seal this day a day of July 1972.
447118 SOPHIE M. SMITH, Pinal County Recorder, by Jessie M. ... Deputy

SUPPLEMENTAL INFORMATION FORM

(B.L.M. ORGANIC ACT)

The name of this claim is YORT NO. 104, which
is recorded in Docket 673 at page
477 in the office of the Recorder
of PINAL County, Arizona.

The latest amendment of the aforesaid claim is the _____
claim and recorded in _____
at page _____.

The current owner is KENNECOTT COPPER CORPORATION, % MINE
ENGINEERING DEPARTMENT, whose address is Hayden, Arizona
85235.

This is a LODE claim which was
located on MAY 24 in the year
of 1972.

This claim is situated in NE¹/₄, SE¹/₄
of Section (s) 21, Township 3S,
Range 14E, G. & S. R. B. & M.

RECEIVED OFFICE
BLM. AZ STATE OFFICE
OCT 3 10 00 AM '79
PHOENIX, ARIZONA

NOTICE OF LOCATION

NOTICE IS HEREBY GIVEN That the Yort No. 104 Mining Claim was located by Leslie S. Payne on this 24th day of May, 1972, for mining purposes. Said claim is 1500 feet in length along the vein or deposit of mineral-bearing rock in place and 300 feet in width on each side of the center of said vein or deposit, from end to end of said claim. The general course of the claim is northerly and southerly and is situated in the Riverside Mining District, Pinal County, Arizona. The discovery post is located approximately 6750 feet north and 6785 feet west from the northeast corner of Section 34, T. 3 S., R. 14 E., G & SRM.

This claim runs from the discovery monument, or stake on which the notice is posted 1450 feet in a northerly direction to the north center end monument or stake, and 50 feet in a southerly direction from the aforesaid monument, or stake, to the south center end monument or stake, and is also marked by two corner monuments, or stakes, at each end of said claim, one on each side of and 300 feet from the center end monuments, or stakes, making the claim in the form of a parallelogram.

B.L.M. AZ STATE OFFICE
 RECEIVED OFFICE
 OCT 10 1979
 PINAL COUNTY ARIZONA

MAP FILED IN A MC 66892



Leslie S. Payne
 Locator

I do hereby certify that the within nam d instrument whs Ben Arch Mining Co at Ben Arch Mining Co records of Pinal County, Arizona
 JUL 17 1972 2:30 P.M. Doc. e. DOCKET 673 PAGE 477
 Witness my hand and official seal on this 17 day of July 1972.
 447119 SOPHIE M. SMITH, Pinal County Recorder, By Susan M. Smith Deputy

SUPPLEMENTAL INFORMATION FORM

(B.L.M. ORGANIC ACT)

The name of this claim is YORT NO. 105, which
is recorded in Docket 673 at page
478 in the office of the Recorder
of PINAL County, Arizona.

The latest amendment of the aforesaid claim is the _____
claim and recorded in _____
at page _____.

The current owner is KENNECOTT COPPER CORPORATION, % MINE
ENGINEERING DEPARTMENT, whose address is Hayden, Arizona
85235.

This is a LODE claim which was
located on MAY 24 in the year
of 1972.

This claim is situated in SE¹/₄ - NE¹/₄
of Section (s) 21 - 28, Township 3S,
Range 14E, G. & S. R. B. & M.


RECEIVED
B.L.M. STATE OFFICE
PHOENIX, ARIZONA
OCT 3 10 00 AM '79

NOTICE IS HEREBY GIVEN That the Yort No. 105 Mining Claim was located by Leslie S. Payne on this 24th day of May, 1972, for mining purposes. Said claim is 1500 feet in length along the vein or deposit of mineral-bearing rock in place and 300 feet in width on each side of the center of said vein or deposit, from end to end of said claim. The general course of the claim is northerly and southerly and is situated in the Riverside Mining District, Pinal County, Arizona. The discovery post is located approximately 6650 feet north and 6785 feet west from the northeast corner of Section 34, T. 3 S., R. 14 E., G & SRM.

This claim runs from the discovery monument, or stake on which the notice is posted 50 feet in a northerly direction to the north center end monument or stake, and 1450 feet in a southerly direction from the aforesaid monument, or stake, to the south center end monument or stake, and is also marked by two corner monuments, or stakes, at each end of said claim, one on each side of and 300 feet from the center end monuments, or stakes, making the claim in the form of a parallelogram.

RECEIVED
B.L.M. AZ STATE OFFICE
OCT 3 11 00 AM '72
PHOENIX, ARIZONA

A MC 66892
MAP FILED IN



Leslie Payne
Locator

INDEXED COURT

I do hereby certify that the within name of instrument was recorded in files of Ben Creek Mining Co Records of Pinal County, Arizona
JUL 17 1972 8:00 AM Doc. # DOCKET 673 PAGE 478
447120 SOPHE M. SMITH, Pinal County recorder, by Therese Moore Deputy

SUPPLEMENTAL INFORMATION FORM

(B.L.M. ORGANIC ACT)

The name of this claim is YORT NO. 106, which
 is recorded in Docket 673 at page
479 in the office of the Recorder
 of PINAL County, Arizona.

The latest amendment of the aforesaid claim is the _____
 _____ claim and recorded in _____
 _____ at page _____.

The current owner is KENNECOTT COPPER CORPORATION, % MINE
 ENGINEERING DEPARTMENT, whose address is Hayden, Arizona
 85235.

This is a LODE claim which was
 located on MAY 24 in the year
 of 1972.

This claim is situated in NE¹/₄, SE¹/₄
 of Section (s) 21, Township 3S,
 Range 14E, G. & S. R. B. & M.

RECEIVED OFFICE
 B.L.M. REGISTERED
 OCT 3 10 00 AM '79
 PHOENIX, ARIZONA


NOTICE OF LOCATION

NOTICE IS HEREBY GIVEN That the Yort No. 106 Mining Claim was located by Leslie S. Payne on this 24th day of May, 1972, for mining purposes. Said claim is 1500 feet in length along the vein or deposit of mineral-bearing rock in place and 300 feet in width on each side of the center of said vein or deposit, from end to end of said claim. The general course of the claim is easterly and westerly and is situated in the Riverside Mining District, Pinal County, Arizona. The discovery post is located approximately 7850 feet north and 5655 feet west from the northeast corner of Section 34, T. 3 S., R. 14 E., G & SRM.

This claim runs from the discovery monument, or stake on which the notice is posted 50 feet in an easterly direction to the east center end monument or stake, and 1150 feet in a westerly direction from the aforesaid monument, or stake, to the west center end monument or stake, and is also marked by two corner monuments, or stakes at each end of said claim, one on each side of and 300 feet from the center end monuments, or stakes, making the claim in the form of a parallelogram.

RECEIVED
BLM
AZ STATE OFFICE
OCT 3 1972
TUCSON, ARIZONA

MAP FILED IN A MC 66892



Leslie Payne
Locator
INDEXED

do hereby certify that the within name of instrument was Bear Creek Mining Co at 479 673 479 Records of Pinal County, Arizona
 JUL 17 1972 8:00 AM Doc. # DOCKET 673 PAGE 479
 Witness my hand and official seal this day of July 1972.
447121 SOPHIE M. SMITH, Pinal County Recorder, by Lorraine Moore Deputy

SUPPLEMENTAL INFORMATION FORM

(B.L.M. ORGANIC ACT)

The name of this claim is YORT NO. 107, which
 is recorded in Docket 673 at page
480 in the office of the Recorder
 of PINAL County, Arizona.

The latest amendment of the aforesaid claim is the _____
 _____ claim and recorded in _____
 _____ at page _____.

The current owner is KENNECOTT COPPER CORPORATION, % MINE
 ENGINEERING DEPARTMENT, whose address is Hayden, Arizona
 85235.

This is a LODE claim which was
 located on MAY 24 in the year
 of 1972.

This claim is situated in NE¹/₄, SE¹/₄ - NW¹/₄, SW¹/₄
 of Section (s) 21 - 22, Township 3S,
 Range 14E, G. & S. R. B. & M.

RECEIVED OFFICE
 B.L.M. AZ STATE
 OCT 3 10 00 AM '79
 PHOENIX, ARIZONA


NOTICE OF LOCATION

NOTICE IS HEREBY GIVEN That the Yort No. 107 Mining Claim was located by Leslie S. Payne on this 24th day of May, 1972, for mining purposes. Said claim is 1500 feet in length along the vein or deposit of mineral-bearing rock in place and 300 feet in width on each side of the center of said vein or deposit, from end to end of said claim. The general course of the claim is easterly and westerly and is situated in the Riverside Mining District, Pinal County, Arizona. The discovery post is located approximately 7850 feet north and 5555 feet west from the northeast corner of Section 34, T. 3 S., R. 14 E., G & SRM.

This claim runs from the discovery monument, or stake on which the notice is posted 1450 feet in an easterly direction to the east center end monument or stake, and 50 feet in a westerly direction from the aforesaid monument, or stake, to the west center end monument or stake, and is also marked by two corner monuments, or stakes at each end of said claim, one on each side of and 300 feet from the center end monuments, or stakes, making the claim in the form of a parallelogram.

RECEIVED OFFICE
 B.L.M. AZ STATE OFFICE
 HOHOBIK, ARIZONA
 JUN 30 06 AM '79

FILED IN A MC 66892



Leslie Payne
 Locator
 INDEXED

I do hereby certify that the within named instrument was recorded at request of Ben Crab Min Co
 JUL 17 1972 @ S. J. Adams Doc # 673 PAGE 480 of Pinal County, Arizona
 With my hand and official seal this 17 day of July 1972.
447122 Shirley M. Smith, Pinal County Recorder, by Jessamine Moore Deputy

SUPPLEMENTAL INFORMATION FORM

(B.L.M. ORGANIC ACT)

The name of this claim is YORT NO. 109, which
 is recorded in Docket 673 at page
481 in the office of the Recorder
 of PINAL County, Arizona.

The latest amendment of the aforesaid claim is the _____
 _____ claim and recorded in _____
 _____ at page _____.

The current owner is KENNECOTT COPPER CORPORATION, % MINE
 ENGINEERING DEPARTMENT, whose address is Hayden, Arizona
 85235.

This is a LODE claim which was
 located on MAY 17 in the year
 of 1972.

This claim is situated in NE¹/₄
 of Section (s) 20, Township 3S,
 Range 14E, G. & S. R. B. & M.

RECEIVED OFFICE
 B.L.M. STATE
 PHOENIX, ARIZONA
 OCT 3 10 00 AM '75

NOTICE OF LOCATION

NOTICE IS HEREBY GIVEN That the Yort No. 109 Mining Claim was located by Leslie S. Payne on this 17th day of May, 1972, for mining purposes. Said claim is 1500 feet in length along the vein or deposit of mineral-bearing rock in place and 300 feet in width on each side of the center of said vein or deposit, from end to end of said claim. The general course of the claim is northerly and southerly and is situated in the Riverside Mining District, Pinal County, Arizona. The discovery post is located approximately 9,550 feet north and 10,915 feet west from the northeast corner of Section 34, T. 3 S., R. 14 E., G & SRM.

This claim runs from the discovery monument, or stake on which the notice is posted .50 feet in a northerly direction to the north center end monument or stake, and 1450 feet in a southerly direction from the aforesaid monument, or stake, to the south center end monument or stake, and is also marked by two corner monuments, or stakes, at each end of said claim, one on each side of and 300 feet from the center end monuments, or stakes, making the claim in the form of a parallelogram.

RECEIVED
B.L.M. AZ STAKE OFFICE
OCT 3 3 40 AM '79
TOMBIX, ARIZONA

Leslie Payne
Locator

I do hereby certify that the within named instrument was recorded at the office of the Recorder of Pinal County, Arizona on JUL 17 1972 @ 8:00 AM Doc. DOCKET 673 PAGE 481 Bar Creek Mining Co.
Witness my hand and official seal at the office of the Recorder of Pinal County, Arizona, on the 17th day of July, 1972.
447123 SOFIE M. SMITH, Pinal County Recorder, by Luan Moore Deputy

MAP FILED IN A MC 66892

SUPPLEMENTAL INFORMATION FORM

(B.L.M. ORGANIC ACT)

The name of this claim is YORT NO. 111, which
 is recorded in Docket 673 at page
482 in the office of the Recorder
 of PINAL County, Arizona.

The latest amendment of the aforesaid claim is the _____
 _____ claim and recorded in _____
 _____ at page _____.

The current owner is KENNECOTT COPPER CORPORATION, % MINE
 ENGINEERING DEPARTMENT, whose address is Hayden, Arizona
 85235.

This is a LODE claim which was
 located on MAY 17 in the year
 of 1972.


This claim is situated in NE¹/₄ - NW¹/₄
 of Section (s) 20 - 21, Township 3S,
 Range 14E, G. & S. R. B. & M.

RECEIVED
 B.L.M. AZ STATE OFFICE
 OCT 3 10 00 AM '79
 PHOENIX, ARIZONA

NOTICE IS HEREBY GIVEN That the Yort No. 111 Mining Claim was located by Leslie S. Payne on this 17th day of May, 1972, for mining purposes. Said claim is 1500 feet in length along the vein or deposit of mineral-bearing rock in place and 300 feet in width on each side of the center of said vein or deposit, from end to end of said claim. The general course of the claim is northerly and southerly and is situated in the Riverside Mining District, Pinal County, Arizona. The discovery post is located approximately 9550 feet north and 10325 feet west from the northeast corner of Section 34, T. 3 S., R. 14 E., G & SRM.

This claim runs from the discovery monument, or stake on which the notice is posted 50 feet in a northerly direction to the north center end monument or stake, and 1450 feet in a southerly direction from the aforesaid monument, or stake, to the south center end monument or stake, and is also marked by two corner monuments, or stakes, at each end of said claim, one on each side of and 300 feet from the center end monuments, or stakes, making the claim in the form of a parallelogram.

RECEIVED
STATE OFFICE
JUL 17 10 00 AM '72
PINAL COUNTY ARIZONA



Leslie Payne
Locator

I do hereby certify that the within named instrument was recorded at Bar Creek, Maricopa Records of Pinal County, Arizona
JUL 17 1972 8:28 AM Doc. # DOCKET 673 PAGE 482
Witness my hand and official seal this day of July 1972
447124 SOPHIE M. SMITH, Pinal County Recorder, by Jessie Moore Deputy

MAP FILED IN A MC 66892

SUPPLEMENTAL INFORMATION FORM

(B.L.M. ORGANIC ACT)

The name of this claim is YORT NO. 113, which
is recorded in Docket 673 at page
483 in the office of the Recorder
of PINAL County, Arizona.

The latest amendment of the aforesaid claim is the _____
claim and recorded in _____
at page _____.

The current owner is KENNECOTT COPPER CORPORATION, % MINE
ENGINEERING DEPARTMENT, whose address is Hayden, Arizona
85235.

This is a LODE claim which was
located on MAY 17 in the year
of 1972.

This claim is situated in NW¹/₄
of Section (s) 21, Township 3S,
Range 14E, G. & S. R. B. & M.

RECEIVED OFFICE
BLM. ARIZONA
OCT 3 10 00 AM '79
PHOENIX, ARIZONA

NOTICE OF LOCATION

NOTICE IS HEREBY GIVEN That the Yort No. 113 Mining Claim was located by Leslie S. Payne on this 17th day of May, 1972, for mining purposes. Said claim is 1500 feet in length along the vein or deposit of mineral-bearing rock in place and 300 feet in width on each side of the center of said vein or deposit, from end to end of said claim. The general course of the claim is northerly and southerly and is situated in the Riverside Mining District, Pinal County, Arizona. The discovery post is located approximately 9550 feet north and 9735 feet west from the northeast corner of Section 34, T. 3 S., R. 14 E., G & SRM.

This claim runs from the discovery monument, or stake on which the notice is posted 50 feet in a northerly direction to the north center end monument or stake, and 1450 feet in a southerly direction from the aforesaid monument, or stake, to the south center end monument or stake, and is also marked by two corner monuments, or stakes, at each end of said claim, one on each side of and 300 feet from the center end monuments, or stakes, making the claim in the form of a parallelogram.

Leslie Payne
Locator



RECEIVED
BLM. ASSISTANT OFFICE
PHOENIX, ARIZONA
JUL 10 9 10 AM '72

A MC 66892

MAP FILED IN

I do hereby certify that the within named instrument was filed for record in the Public Records of Pinal County, Arizona	
JUL 17 1972	Doc. No. <u>447125</u>
WHEREAS my hand and official seal the day aforesaid.	
SOPHIE M. SMITH, Pinal County Recorder, By <u>Jillian Moore</u> Deputy	

RECORDED & INDEXED

SUPPLEMENTAL INFORMATION FORM

(B.L.M. ORGANIC ACT)

The name of this claim is YORT NO. 115, which
 is recorded in Docket 673 at page
484 in the office of the Recorder
 of PINAL County, Arizona.

The latest amendment of the aforesaid claim is the _____
 _____ claim and recorded in _____
 _____ at page _____.

The current owner is KENNECOTT COPPER CORPORATION, % MINE
 ENGINEERING DEPARTMENT, whose address is Hayden, Arizona
 85235.

This is a LODE claim which was
 located on MAY 17 in the year
 of 1972.

This claim is situated in NW¹/₄
 of Section (s) 21, Township 3S,
 Range 14E, G. & S. R. B. & M.


RECEIVED OFFICE
 B.L.M. SERVICE
 PHOENIX, ARIZONA
 OCT 3 10 00 AM '79

NOTICE OF LOCATION

NOTICE IS HEREBY GIVEN That the Yort No. 115 Mining Claim was located by Leslie S. Payne on this 17th day of May, 1972, for mining purposes. Said claim is 1500 feet in length along the vein or deposit of mineral-bearing rock in place and 300 feet in width on each side of the center of said vein or deposit, from end to end of said claim. The general course of the claim is northerly and southerly and is situated in the Riverside Mining District, Pinal County, Arizona. The discovery post is located approximately 9550 feet north and 9145 feet west from the northeast corner of Section 34, T. 3 S. R. 14 E., G & SRM.

RECEIVED
B.M. AZ STATE OFFICE
OCT 3 10 00 AM '72
PHOENIX, ARIZONA

This claim runs from the discovery monument, or stake on which the notice is posted 50 feet in a northerly direction to the north center end monument or stake, and 1450 feet in a southerly direction from the aforesaid monument, or stake, to the south center end monument or stake, and is also marked by two corner monuments, or stakes, at each end of said claim, one on each side of and 300 feet from the center end monuments, or stakes, making the claim in the form of a parallelogram.



Leslie Payne
Locator

INDEXED COPY...

A MC 66892
MAP FILED IN

I do hereby certify that the within named instrument was recorded at the request of <u>Leslie Payne</u>	
JUL 17 1972 @ 8:00 A.M.	Doc. # <u>DOCKET 673 PAGE 484</u>
<u>447126</u>	WIT: my hand and official seal this day of <u>July</u> , 1972, at <u>Phoenix</u> , Arizona.
	SOPHIE M. SMITH, Pinal County Recorder, by <u>Lorraine Moore</u> Deputy

SUPPLEMENTAL INFORMATION FORM

(B.L.M. ORGANIC ACT)

The name of this claim is YORT NO. 117, which
is recorded in Docket 673 at page
485 in the office of the Recorder
of PINAL County, Arizona.

The latest amendment of the aforesaid claim is the _____
claim and recorded in _____
at page _____.

The current owner is KENNECOTT COPPER CORPORATION, % MINE
ENGINEERING DEPARTMENT, whose address is Hayden, Arizona
85235.

This is a LODE claim which was
located on MAY 17 in the year
of 1972.

This claim is situated in NW¹
of Section (s) 21, Township 3S,
Range 14E, G. & S. R. B. & M.

RECEIVED OFFICE
BLM. ARIZONA
OCT 3 10 00 AM '79
PHOENIX, ARIZONA

NOTICE OF LOCATION

NOTICE IS HEREBY GIVEN That the Yort No. 117 Mining Claim was located by Leslie S. Payne on this 17th day of May, 1972, for mining purposes. Said claim is 1500 feet in length along the vein or deposit of mineral-bearing rock in place and 300 feet in width on each side of the center of said vein or deposit, from end to end of said claim. The general course of the claim is northerly and southerly and is situated in the Riverside Mining District, Pinal County, Arizona. The discovery post is located approximately 95.50 feet north and 85.55 feet west from the northeast corner of Section 34, T. 3 S., R. 14 E., G & SRM.

This claim runs from the discovery monument, or stake on which the notice is posted 50 feet in a northerly direction to the north center end monument or stake, and 14.50 feet in a southerly direction from the aforesaid monument, or stake, to the south center end monument or stake, and is also marked by two corner monuments, or stakes, at each end of said claim, one on each side of and 300 feet from the center end monuments, or stakes, making the claim in the form of a parallelogram.

RECEIVED
B.L.M. AZ STATE OFFICE
OCT 17 10 00 AM '72
PHOENIX, ARIZONA

Leslie Payne
Locator

I do hereby certify that the within name & location of Barer Creek Mining Co is correct as shown on the map of Pinal County, Arizona recorded in my hands and official seal of the said county. Witness my hand and official seal of the said county at Phoenix, Arizona, this 17 day of July, 1972.
SOPHIE M. SMITH, Pinal County Recorder, by Jessamine Moore Deputy

JUL 17 1972 @ 8:00 AM
447127

A MC 66892
MAP FILED IN

SUPPLEMENTAL INFORMATION FORM

(B.L.M. ORGANIC ACT)

The name of this claim is YORT NO. 119, which
is recorded in Docket 673 at page
486 in the office of the Recorder
of PINAL County, Arizona.

The latest amendment of the aforesaid claim is the _____
claim and recorded in _____
at page _____.

The current owner is KENNECOTT COPPER CORPORATION, % MINE
ENGINEERING DEPARTMENT, whose address is Hayden, Arizona
85235.

This is a LODE claim which was
located on MAY 17 in the year
of 1972.

This claim is situated in NW¹/₄, NE¹/₄
of Section (s) 21, Township 3S,
Range 14E, G. & S. R. B. & M.

RECEIVED OFFICE
B.L.M. REGISTER
OCT 3 10 00 AM '79
PHOENIX, ARIZONA

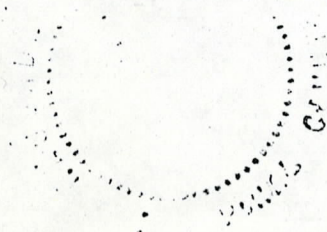
NOTICE OF LOCATION

NOTICE IS HEREBY GIVEN That the Yort No. 119 Mining Claim was located by Leslie S. Payne on this 17th day of May, 1972, for mining purposes. Said claim is 1500 feet in length along the vein or deposit of mineral-bearing rock in place and 300 feet in width on each side of the center of said vein or deposit, from end to end of said claim. The general course of the claim is northerly and southerly and is situated in the Riverside Mining District, Pinal County, Arizona. The discovery post is located approximately 9550 feet north and 796.5 feet west from the northeast corner of Section 34, T. 3 S., R. 14 E., G & SRM.

This claim runs from the discovery monument, or stake on which the notice is posted 50 feet in a northerly direction to the north center end monument or stake, and 1450 feet in a southerly direction from the aforesaid monument, or stake, to the south center end monument or stake, and is also marked by two corner monuments, or stakes, at each end of said claim, one on each side of and 300 feet from the center end monuments, or stakes, making the claim in the form of a parallelogram.

RECEIVED OFFICE
BLM. AZ STATE OFFICE
OCT 3 10 00 AM '72
PHOENIX, ARIZONA

MAP FILED IN A MC 66892



Leslie Payne
Locator

I do hereby certify that the within named instrument was duly recorded in the Public Records of Pinal County, Arizona on JUL 17 1972 at 8:00 AM. Doc. # DOCKET 673 PAGE 486 Ban Crest Mining Co.
WITNESS my hand and official seal this day, a year aforesaid.
447128 SOPHIE M. SMITH, Pinal County Recorder, by Lorraine Moore Deputy

INDEXED COMPARED

SUPPLEMENTAL INFORMATION FORM

(B.L.M. ORGANIC ACT)

The name of this claim is YORT NO.121, which
is recorded in Docket 673 at page
487 in the office of the Recorder
of PINAL County, Arizona.

The latest amendment of the aforesaid claim is the _____
claim and recorded in _____
at page _____.

The current owner is KENNECOTT COPPER CORPORATION, % MINE
ENGINEERING DEPARTMENT, whose address is Hayden, Arizona
85235.

This is a LODE claim which was
located on MAY 17 in the year
of 1972.

This claim is situated in NE¹/₄
of Section (s) 21, Township 3S,
Range 14E, G. & S. R. B. & M.

RECEIVED
BLM. AZONA OFFICE
OCT 3 19 00 AM '79
PHOENIX, ARIZONA

NOTICE OF LOCATION

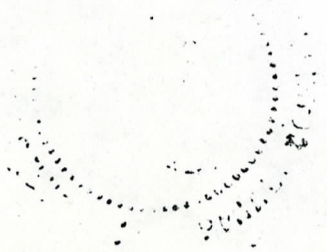
NOTICE IS HEREBY GIVEN That the Yort No. 121 Mining Claim was located by Leslie S. Payne on this 17th day of May, 1972, for mining purposes. Said claim is 1500 feet in length along the vein or deposit of mineral-bearing rock in place and 300 feet in width on each side of the center of said vein or deposit, from end to end of said claim. The general course of the claim is northerly and southerly and is situated in the Riverside Mining District, Pinal County, Arizona. The discovery post is located approximately 95.50 feet north and 7375 feet west from the northeast corner of Section 34, T. 3 S., R. 14 E., G & SRM.

RECEIVED
 B.L.M. AZ STATE OFFICE
 PHOENIX, ARIZONA
 OCT 3 10 00 AM '79

This claim runs from the discovery monument, or stake on which the notice is posted .50 feet in a northerly direction to the north center end monument or stake, and 1450 feet in a southerly direction from the aforesaid monument, or stake, to the south center end monument or stake, and is also marked by two corner monuments, or stakes, at each end of said claim, one on each side of and 300 feet from the center end monuments, or stakes, making the claim in the form of a parallelogram.

MAP FILED IN A MC 66892

Leslie Payne
Locator



I do hereby certify that the within name and instrument is correct and true to the original as shown to me.

JUL 17 1972 @ 8:10 AM Docket DOCKET 673 PAGE 487 Barr Creek Mining Co.
 Records of Pinal County, Arizona

447129 SOPHIE M. SMITH, Pinal County recorder, by Jessie Moore

SUPPLEMENTAL INFORMATION FORM

(B.L.M. ORGANIC ACT)

The name of this claim is YORT NO. 123, which
 is recorded in Docket 673 at page
488 in the office of the Recorder
 of PINAL County, Arizona.

The latest amendment of the aforesaid claim is the _____
 _____ claim and recorded in _____
 _____ at page _____.

The current owner is KENNECOTT COPPER CORPORATION, % MINE
 ENGINEERING DEPARTMENT, whose address is Hayden, Arizona
 85235.

This is a LODE claim which was
 located on MAY 17 in the year
 of 1972.

This claim is situated in NE¹/₄
 of Section (s) 21, Township 3S,
 Range 14E, G. & S. R. B. & M.

RECEIVED
 B.L.M. REGISTERED OFFICE
 PHOENIX, ARIZONA
 OCT 3 10 00 AM '79


NOTICE IS HEREBY GIVEN That the Yort No. 12.3 Mining Claim was located by Leslie S. Payne on this 17th day of May, 1972, for mining purposes. Said claim is 1500 feet in length along the vein or deposit of mineral-bearing rock in place and 300 feet in width on each side of the center of said vein or deposit, from end to end of said claim. The general course of the claim is northerly and southerly and is situated in the Riverside Mining District, Pinal County, Arizona. The discovery post is located approximately 9.550 feet north and 6.785 feet west from the northeast corner of Section 34, T. 3 S., R. 14 E., G & SRM.

RECEIVED
B.L.M. AZ STATE OFFICE
PHOENIX, ARIZONA
3 10 00 AM '72

This claim runs from the discovery monument, or stake on which the notice is posted 500 feet in a northerly direction to the north center end monument or stake, and 14.500 feet in a southerly direction from the aforesaid monument, or stake, to the south center end monument or stake, and is also marked by two corner monuments, or stakes, at each end of said claim, one on each side of and 300 feet from the center end monuments, or stakes, making the claim in the form of a parallelogram.

A MC 66892
MAP FILED IN

Leslie Payne
Locator



JUL 17 1972
I hereby certify that the within name of institution is Beal Creek Mining Co
Q. E. O. O. A. M. Doc. e. 673 PAGE 488
447130
S. PHILIP M. SMITH, Pinal County Clerk
WITH my hand and official seal the day and date aforesaid.
James Moore
INDEXED COMPASSED

SUPPLEMENTAL INFORMATION FORM

(B.L.M. ORGANIC ACT)

The name of this claim is YORT NO. 125, which
 is recorded in Docket 673 at page
489 in the office of the Recorder
 of PINAL County, Arizona.

The latest amendment of the aforesaid claim is the _____
 _____ claim and recorded in _____
 _____ at page _____.

The current owner is KENNECOTT COPPER CORPORATION, % MINE
 ENGINEERING DEPARTMENT, whose address is Hayden, Arizona
 85235.

This is a LODE claim which was
 located on MAY 17 in the year
 of 1972.

This claim is situated in NE $\frac{1}{4}$
 of Section (s) 21, Township 3S,
 Range 14E, G. & S. R. B. & M.

RECEIVED
 B.L.M. STATE OFFICE
 PHOENIX, ARIZONA
 OCT 3 10 00 AM '79

NOTICE OF LOCATION

NOTICE IS HEREBY GIVEN That the Yort No. 125 Mining Claim was located by Leslie S. Payne on this 17th day of May, 1972, for mining purposes. Said claim is 1500 feet in length along the vein or deposit of mineral-bearing rock in place and 300 feet in width on each side of the center of said vein or deposit, from end to end of said claim. The general course of the claim is northerly and southerly and is situated in the Riverside Mining District, Pinal County, Arizona. The discovery post is located approximately 9550 feet north and 619.5 feet west from the northeast corner of Section 34, T. 3 S., R. 14 E., G & SRM.


This claim runs from the discovery monument, or stake on which the notice is posted 50 feet in a northerly direction to the north center end monument or stake, and 1450 feet in a southerly direction from the aforesaid monument, or stake, to the south center end monument or stake, and is also marked by two corner monuments, or stakes, at each end of said claim, one on each side of and 300 feet from the center end monuments, or stakes, making the claim in the form of a parallelogram.

RECEIVED
 B.L.M. AZ STATE OFFICE
 PHOENIX, ARIZONA
 OCT 3 10 0 AM '72

Leslie Payne
Locator

INDEXED COUNTY

MAP FILED IN
 A MC 66892



I do hereby certify that the within name of instrument was recorded at Phoenix, Arizona, on 17 day of May, 1972, at 9:50 AM and is a true and correct copy of the original as shown to me by Leslie Payne and Jessie M. Smith.
 SIGNED: Jessie M. Smith Deputy Recorder
 447131

SUPPLEMENTAL INFORMATION FORM

(B.L.M. ORGANIC ACT)

The name of this claim is YORT NO. 127, which
 is recorded in Docket 673 at page
490 in the office of the Recorder
 of PINAL County, Arizona.

The latest amendment of the aforesaid claim is the _____
 _____ claim and recorded in _____
 _____ at page _____.

The current owner is KENNECOTT COPPER CORPORATION, % MINE
 ENGINEERING DEPARTMENT, whose address is Hayden, Arizona
 85235.

This is a LODE claim which was
 located on MAY 17 in the year
 of 1972.

This claim is situated in NE $\frac{1}{4}$
 of Section (s) 21, Township 3S,
 Range 14E, G. & S. R. B. & M.

RECEIVED
 BLM. STATE OFFICE
 PHOENIX, ARIZONA
 OCT 3 10 00 AM '79

NOTICE OF LOCATION


NOTICE IS HEREBY GIVEN That the Yort No. 127 Mining Claim was located by Leslie S. Payne on this 17th day of May, 1972, for mining purposes. Said claim is 1500 feet in length along the vein or deposit of mineral-bearing rock in place and 300 feet in width on each side of the center of said vein or deposit, from end to end of said claim. The general course of the claim is northerly and southerly and is situated in the Riverside Mining District, Pinal County, Arizona. The discovery post is located approximately 9550 feet north and 5605 feet west from the northeast corner of Section 34, T. 3 S., R. 14 E., G & SRM.

This claim runs from the discovery monument, or stake on which the notice is posted 50 feet in a northerly direction to the north center end monument or stake, and 1450 feet in a southerly direction from the aforesaid monument, or stake, to the south center end monument or stake, and is also marked by two corner monuments, or stakes, at each end of said claim, one on each side of and 300 feet from the center end monuments, or stakes, making the claim in the form of a parallelogram.

Leslie Payne
Locator

RECEIVED
B.L.M. AZ STATE OFFICE
OCT 17 10 41 AM '72
PINAL COUNTY ARIZONA

A MC 66892
MAP FILED IN



INDEXED COPY

JUL 17 1972	that the withi. nam	instrument was record ed at request of	<u>Ban Creek Mining Co</u>
<u>447132</u>	<u>Leslie Payne</u>	Doc. #	Records of Pinal County, Arizona
		DCKET 673 PAGE 490	by and for the day a year aforesaid.
	SOPHIE M. SMITH, Pinal County	Recorder	<u>Lorraine Moore</u> Deputy

SUPPLEMENTAL INFORMATION FORM

(B.L.M. ORGANIC ACT)

The name of this claim is YORT NO. 129, which
 is recorded in Docket 673 at page
491 in the office of the Recorder
 of PINAL County, Arizona.

The latest amendment of the aforesaid claim is the _____
 _____ claim and recorded in _____
 _____ at page _____.

The current owner is KENNECOTT COPPER CORPORATION, % MINE
 ENGINEERING DEPARTMENT, whose address is Hayden, Arizona
 85235.

This is a LODE claim which was
 located on MAY 17 in the year
 of 1972.

This claim is situated in NE $\frac{1}{4}$ - NW $\frac{1}{4}$
 of Section (s) 21 - 22, Township 3S,
 Range 14E, G. & S. R. B. & M.

RECEIVED
 B.L.M. AZ STATE OFFICE
 PHOENIX, ARIZONA
 OCT 3 11 08 AM '78

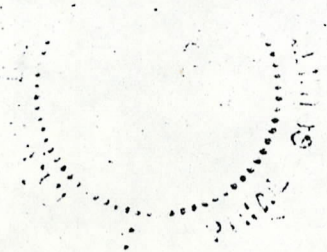
NOTICE OF LOCATION

NOTICE IS HEREBY GIVEN That the Yort No. 129 Mining Claim was located by Leslie S. Payne on this 17th day of May, 1972, for mining purposes. Said claim is 1500 feet in length along the vein or deposit of mineral-bearing rock in place and 300 feet in width on each side of the center of said vein or deposit, from end to end of said claim. The general course of the claim is northerly and southerly and is situated in the Riverside Mining District, Pinal County, Arizona. The discovery post is located approximately 95.50 feet north and 50.15 feet west from the northeast corner of Section 34, T. 3 S., R. 14 E., G & SRM.

RECEIVED
 B.L.M. AZ STATE OFFICE
 PHOENIX, ARIZONA
 OCT 3 10 00 AM '79

This claim runs from the discovery monument, or stake on which the notice is posted 50 feet in a northerly direction to the north center end monument or stake, and 14.50 feet in a southerly direction from the aforesaid monument, or stake, to the south center end monument or stake, and is also marked by two corner monuments, or stakes, at each end of said claim, one on each side of and 300 feet from the center end monuments, or stakes, making the claim in the form of a parallelogram.

MAP FILED IN A MC 66892



Leslie S. Payne
Locator

INDEXED

I do hereby certify that the within name of instrument was recorded at request of Leslie S. Payne on JUL 17 1972 @ 8:00 AM Doc. No. DOCKET 673 PAGE 491 Basal Creek Mining Co Records of Pinal County, Arizona. Witness my hand and official seal on day and year aforesaid.
447133 SOPHIE M. SIDDH, Pinal County Recorder, by Lorraine Moore Deputy

SUPPLEMENTAL INFORMATION FORM

(B.L.M. ORGANIC ACT)

The name of this claim is YORT NO. 131, which
 is recorded in Docket 673 at page
492 in the office of the Recorder
 of PINAL County, Arizona.

The latest amendment of the aforesaid claim is the _____
 _____ claim and recorded in _____
 _____ at page _____.

The current owner is KENNECOTT COPPER CORPORATION, % MINE
 ENGINEERING DEPARTMENT, whose address is Hayden, Arizona
 85235.

This is a LODE claim which was
 located on MAY 17 in the year
 of 1972.

This claim is situated in NW¹
 of Section (s) 22, Township 3S,
 Range 14E, G. & S. R. B. & M.

RECEIVED
 B.L.M. ASSISTANT OFFICE
 PHOENIX, ARIZONA
 OCT 3 10 02 AM '78

NOTICE OF LOCATION


NOTICE IS HEREBY GIVEN That the Yort No. 131 Mining Claim was located by Leslie S. Payne on this 17th day of May, 1972, for mining purposes. Said claim is 1500 feet in length along the vein or deposit of mineral-bearing rock in place and 300 feet in width on each side of the center of said vein or deposit, from end to end of said claim. The general course of the claim is northerly and southerly and is situated in the Riverside Mining District, Pinal County, Arizona. The discovery post is located approximately 9550 feet north and 442.5 feet west from the northeast corner of Section 34, T. 3 S., R. 14 E., G & SRM.

This claim runs from the discovery monument, or stake on which the notice is posted .50 feet in a northerly direction to the north center end monument or stake, and 1450 feet in a southerly direction from the aforesaid monument, or stake, to the south center end monument or stake, and is also marked by two corner monuments, or stakes, at each end of said claim, one on each side of and 300 feet from the center end monuments, or stakes, making the claim in the form of a parallelogram.

Leslie Payne
Locator

RECEIVED
L.M. AZ STATE OFFICE
OCT 3 10 00 AM '72
PHOENIX, ARIZONA

MAP FILED IN A MC 66892



INDEXED COPY

I do hereby certify that the within named instrument was recorded at the request of Bancred Mining Co. Records of Pinal County, Arizona
 JUL 17 1972 Doc. # DOCKET 673 PAGE 492
 WITN my hand and official seal this day of July 1972, at Phoenix, Arizona.
Sophie M. Smith Deputy

SUPPLEMENTAL INFORMATION FORM

(B.L.M. ORGANIC ACT)

The name of this claim is YORT NO. 133, which
 is recorded in Docket 673 at page
493 in the office of the Recorder
 of PINAL County, Arizona.

The latest amendment of the aforesaid claim is the _____
 _____ claim and recorded in _____
 _____ at page _____.

The current owner is KENNECOTT COPPER CORPORATION, % MINE
 ENGINEERING DEPARTMENT, whose address is Hayden, Arizona
 85235.

This is a LODE claim which was
 located on MAY 17 in the year
 of 1972.

This claim is situated in NW¹/₄
 of Section (s) 22, Township 3S,
 Range 14E, G. & S. R. B. & M.

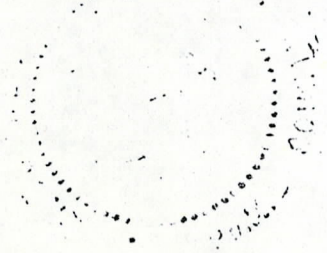
RECEIVED
 BLM. REGISTRY OFFICE
 PHOENIX, ARIZONA
 OCT 3 10 00 AM '79

NOTICE OF LOCATION

NOTICE IS HEREBY GIVEN That the Yort No. 133 Mining Claim was located by Leslie S. Payne on this 17th day of May, 1972, for mining purposes. Said claim is 1500 feet in length along the vein or deposit of mineral-bearing rock in place and 300 feet in width on each side of the center of said vein or deposit, from end to end of said claim. The general course of the claim is northerly and southerly and is situated in the Riverside Mining District, Pinal County, Arizona. The discovery post is located approximately 95.50 feet north and 38.35 feet west from the northeast corner of Section 34, T. 3 S., R. 14 E., G & SRM.

RECEIVED
B.L.M.
AZ STATE OFFICE
OCT 3 10 00 AM '72
PINAL COUNTY, ARIZONA

This claim runs from the discovery monument, or stake on which the notice is posted 50 feet in a northerly direction to the north center end monument or stake, and 1450 feet in a southerly direction from the aforesaid monument, or stake, to the south center end monument or stake, and is also marked by two corner monuments, or stakes, at each end of said claim, one on each side of and 300 feet from the center end monuments, or stakes, making the claim in the form of a parallelogram.



Leslie Payne
Locator

INDEXED

MAP FILED IN A MC 66892

I do hereby certify that the within named instrument is a true and correct copy of the original as recorded in the		DOCKET 673 PAGE 493	<u>Ban Creek Mine</u>
JUL 17 1972	<u>Q. S. OGDEN</u>	Doc. No. _____	Records of Pinal County, Arizona
<u>447135</u>	SOPHIE M. SMITH, Pinal County recorder, by	<u>Lessam Moore</u>	Deputy

20

SUPPLEMENTAL INFORMATION FORM

(B.L.M. ORGANIC ACT)

The name of this claim is YORT NO. 135, which
is recorded in Docket 673 at page
494 in the office of the Recorder
of PINAL County, Arizona.

The latest amendment of the aforesaid claim is the _____
claim and recorded in _____
at page _____.

The current owner is KENNECOTT COPPER CORPORATION, % MINE
ENGINEERING DEPARTMENT, whose address is Hayden, Arizona
85235.

This is a LODE claim which was
located on MAY 17 in the year
of 1972.

This claim is situated in NW¹/₄
of Section (s) 22, Township 3S,
Range 14E, G. & S. R. B. & M.


RECEIVED
BLM FIELD OFFICE
PHOENIX, ARIZONA
OCT 3 10 06 AM '79

NOTICE OF LOCATION

NOTICE IS HEREBY GIVEN That the Yort No. 135 Mining Claim was located by Leslie S. Payne on this 17th day of May, 1972, for mining purposes. Said claim is 1500 feet in length along the vein or deposit of mineral-bearing rock in place and 300 feet in width on each side of the center of said vein or deposit, from end to end of said claim. The general course of the claim is northerly and southerly and is situated in the Riverside Mining District, Pinal County, Arizona. The discovery post is located approximately 9550 feet north and 3245 feet west from the northeast corner of Section 34, T. 3 S., R. 14 E., G & SRM.

This claim runs from the discovery monument, or stake on which the notice is posted 50 feet in a northerly direction to the north center end monument or stake, and 1450 feet in a southerly direction from the aforesaid monument, or stake, to the south center end monument or stake, and is also marked by two corner monuments, or stakes, at each end of said claim, one on each side of and 300 feet from the center end monuments, or stakes, making the claim in the form of a parallelogram.

RECEIVED
B.L.M. AZ STATE OFFICE
PHOENIX, ARIZONA
OCT 3 10 00 AM '72



Leslie Payne
Locator

do hereby certify that the within named instrument was recorded at request of Ban Creek Mining Co
 JUL 17 1972 2 8:00 PM Docket No. DOCKET 673 PAGE 494 Records of Pinal County, Arizona
447135 my hand and official seal the day and year aforesaid.
Jessamine M. ... Deputy

MAP FILED IN A MC 66892

SUPPLEMENTAL INFORMATION FORM

(B.L.M. ORGANIC ACT)

The name of this claim is YORT NO. 192, which
 is recorded in Docket 676 at page
111 in the office of the Recorder
 of PINAL County, Arizona.

The latest amendment of the aforesaid claim is the _____
 _____ claim and recorded in _____
 _____ at page _____.

The current owner is KENNECOTT COPPER CORPORATION, % MINE
 ENGINEERING DEPARTMENT, whose address is Hayden, Arizona
 85235.

This is a LODE claim which was
 located on JULY 26 in the year
 of 1972.

This claim is situated in NW¹/₄, NE¹/₄, SE¹/₄, SW¹/₄
 of Section (s) 22, Township 3S,
 Range 14E, G. & S. R. B. & M.

RECEIVED
 B.L.M. REGISTER OFFICE
 PHOENIX, ARIZONA
 OCT 3 10 00 AM '79


NOTICE OF LOCATION

NOTICE IS HEREBY GIVEN That the Yort No. 192
 Mining Claim was located by Leslie Payne on this 26th day of
 July, 1972, for mining purposes. Said claim is 1500 feet in
 length along the vein or deposit of mineral-bearing rock in
 place and 300 feet in width on each side of the center of said
 vein or deposit, from end to end of said claim. The general
 course of the claim is easterly and westerly and is situated
 in the Riverside Mining District, Pinal County, Arizona. The
 discovery post is located approximately 3850 feet west and 7950
 feet north from the northeast corner of Section 34, T. 3 S.,
 R. 14 E., G & SRM.

The claim runs from the discovery monument, or stake on
 which the notice is posted 1450 feet in an easterly direction
 to the east center end monument, or stake, and 50 feet in a
 westerly direction from the aforesaid monument, or stake to the
 west center end monument or stake, and is also marked by two
 corner monuments, or stakes, at each end of said claim, one on
 each side of and 300 feet from the center end monuments, or
 stakes, making the claim in the form of a parallelogram.

RECEIVED
 BLM AZ STATE OFFICE
 PHOENIX, ARIZONA
 AUG 3 10 00 AM '72

MAP FILED IN
 A MC 66892



Leslie Payne
 Locator

INDEXED COPIES

I do hereby certify that the within named instrument was filed at record of Bear Creek Min
AUG 10 1972 4:30 pm Doc. # DOCKET 676 PAGE 111 Records of Pinal County, Arizona
448768 Witness my hand and seal of office at the city and county aforesaid.
 SOPHIE M. SMITH, Pinal County Recorder, by Quelby James Deputy

SUPPLEMENTAL INFORMATION FORM

(B.L.M. ORGANIC ACT)

The name of this claim is BUR NO. 1, which
 is recorded in Docket 719 at page
609 in the office of the Recorder
 of PINAL County, Arizona.

The latest amendment of the aforesaid claim is the _____
BUR NO. 1 claim and recorded in _____
Docket 974 at page 225.

The current owner is KENNECOTT COPPER CORPORATION, % MINE
 ENGINEERING DEPARTMENT, whose address is Hayden, Arizona
 85235.

This is a LODE claim which was
 located on JUNE 14 in the year
 of 1973.

This claim is situated in SW¹/₄, SE¹/₄ - NW¹/₄, NE¹/₄
 of Section (s) 7 - 18, Township 3S,
 Range 14E, G. & S. R. B. & M.

RECEIVED
 B.L.M. AZ STATE OFFICE
 OCT 3 10 00 AM '79
 PHOENIX, ARIZONA

STATE OF ARIZONA
COUNTY OF PINAL

I hereby certify that the within instrument was filed for record in Pinal County, State of Arizona.

No.: 627779

Date: 22 AUG 1979 0945

Blotted	Paged	Indexed	Filed

Witness my hand and official seal.

Docket and Page: DOCKET 974 PAGE 225

Request of: Kennecott Copper Corp

By: James M. Jones Deputy

DOCKET 974 PAGE 225

AMENDED NOTICE OF LOCATION (LODE)



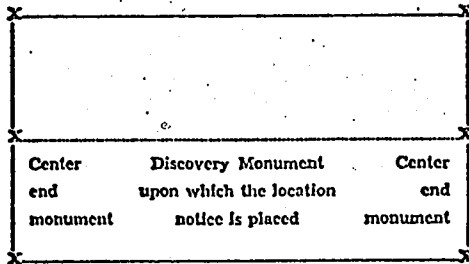
This amendment is made by Kennecott Copper Corporation, owner of this mining claim to correct any errors or omissions in the original location hereof or the record hereof of this mining claim which was originally located June 14, 1973, and the notice of location thereof recorded in the Pinal County recorder's office under Docket 719, page 609.

NOTICE IS HEREBY GIVEN that the Bur No. 1 Lode Mining Claim was located by Ray Mines Division of Kennecott Copper Corporation whose address is Hayden, Arizona 85235, on August 10, 1979. Said claim is 1500 feet in length along the vein or deposit of mineral-bearing rock in place and 600 feet in width (300 feet on either side of the center line of the claim), forming a claim in the shape of a parallelogram. The general course of this claim is East and West.

This notice is posted at the Southeast corner of the claim, which location monument is approximately 2200 feet West and 550 feet South from the Northeast corner of Section 18, Township 35, Range 14E, G&SRM. The location monument is in Section 18, Township 35, Range 14E, G&SRM.

The claim is situated in the Mineral Creek Mining District approximately 100 feet south of Haleys Mtn. and falls within the North 1/2 of Section(s) 18, Township 35, Range 14E, G&SRM, Pinal County, Arizona.

RECEIVED
BLM. AZ STATE OFFICE
OCT 3 10 00 AM '79
PHOENIX, ARIZONA



KENNECOTT COPPER CORPORATION, Locator

By: Neil Orlanville
Agent

Date of Amendment: August, 10, 1979

STATE OF ARIZONA, County of _____ ss.: Pco No. _____

I hereby certify that the within instrument was filed and recorded at request of _____

_____ In Docket _____ Page _____ and indexed in Minos.

Witness my hand and official seal the day and year aforesaid.

County Recorder By _____ Deputy Recorder.

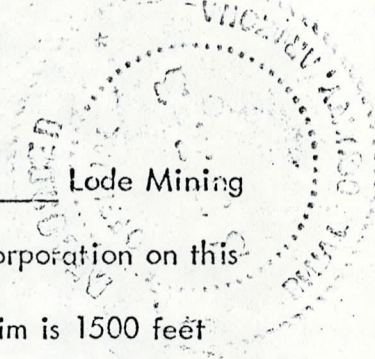
INDEXED

I do hereby certify that the within named instrument was recorded a record of Kennecott Copper of Pinal County, Arizona day and year aforesaid.
SEP 7 1973 at 1157117 DOCKET 719 PAGE 609
474983 WILLIAM S. TRUMAN, Pinal County Recorder, By Jessie Henderson Deputy

DOCKET 719 PAGE 609

NOTICE OF LOCATION
(LODE)

A MC 67249



NOTICE IS HEREBY GIVEN That the Bur No. 1 Lode Mining Claim was located by Ray Mines Division, Kennecott Copper Corporation on this 14th day of June, 1973, for mining purposes. Said claim is 1500 feet in length along the vein or deposit of mineral-bearing rock in place and 300 feet in width on each side of the center of said vein or deposit, from end to end of said claim. The general course of this claim is easterly and westerly and is situated in the Mineral Creek Mining District, Pinal County, Arizona. The discovery post is located approximately 10,200 feet north and 2,000 feet west from the southeast corner of Section 19, T3S, R14E, G. & S.R.M.

This claim runs from the discovery monument, or stake on which the notice is posted 50 feet in an easterly direction to the east center end monument, or stake, and 1450 feet in a westerly direction from the aforesaid monument, or stake, to the west center end monument or stake, and is also marked by two corner monuments, or stakes, at each end of said claim, one on each side of and 300 feet from the center end monuments, or stakes, making the claim in the form of a parallelogram.

RECEIVED
B.L.M. AZ STATE OFFICE
OCT 3 10 00 AM '79
PHOENIX, ARIZONA

F. Blaine Greenhalgh
F. Blaine Greenhalgh, Agent

WITNESS:

Lusie Payne

A MC 66892
MAP FILED IN

SUPPLEMENTAL INFORMATION FORM

(B.L.M. ORGANIC ACT)

The name of this claim is BUR NO. 2, which
 is recorded in Docket 719 at page
610 in the office of the Recorder
 of PINAL County, Arizona.

The latest amendment of the aforesaid claim is the _____
BUR NO. 2 claim and recorded in _____
Docket 974 at page 227.

The current owner is KENNECOTT COPPER CORPORATION, % MINE
 ENGINEERING DEPARTMENT, whose address is Hayden, Arizona
 85235.

This is a LODE claim which was
 located on JUNE 14 in the year
 of 1973.

This claim is situated in SE¹/₄ - NE¹/₄
 of Section (s) 7 - 18, Township 3S,
 Range 14E, G. & S. R. B. & M.

RECEIVED
 B.L.M. AZ STATE OFFICE
 OCT 3 10 00 AM '79
 PHOENIX, ARIZONA

STATE OF ARIZONA
COUNTY OF PINAL

Blotted	Paged	INDEXED
---------	-------	---------

I hereby certify that the within instrument was filed for record in Pinal County, State of Arizona.

Witness my hand and official seal.

WILLIAM S. TRUMAN
Pinal County Recorder

By: Armedo Gomez Deputy Docket 974 PAGE 227

No.: 627780 A MC 67250

Date: 22 AUG 1979 0945
Docket and Page DOCKET 974 PAGE 227

Request of Kennecott Copper

AMENDED NOTICE OF LOCATION (LODE)

This amendment is made by Kennecott Copper Corporation, owner of this mining claim to correct any errors or omissions in the original location hereof or the record hereof of this mining claim which was originally located June 14, 1973, and the location thereof recorded in the Pinal County recorder's office under Docket 719, page 610.



NOTICE IS HEREBY GIVEN that the Bur No. 2 Lode Mining Claim was located by Ray Mines Division of Kennecott Copper Corporation whose address is Hayden, Arizona 85235, on August 10, 1979. Said claim is 1500 feet in length along the vein or deposit of mineral-bearing rock in place and 600 feet in width (300 feet on either side of the center line of the claim), forming a claim in the shape of a parallelogram.

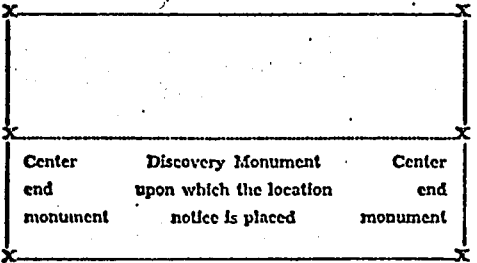
The general course of this claim is East and West.

This notice is posted at the Southwest corner of the claim, which location monument is approximately 2200 feet West and 550 feet South from the Northeast corner of Section 18, Township 35, Range 14E, G&SRM.

The location monument is in Section 18, Township 35, Range 14E, G&SRM.

The claim is situated in the Mineral Creek Mining District approximately 1000 feet east of Haley's Mtn.

and falls within the Northeast 1/4 of Section(s) 18, Township 35, Range 14E, G&SRM, Pinal County, Arizona.



KENNECOTT COPPER CORPORATION, Locator

By: Neil A. Sambel
Agent

Date of Amendment: August 10, 1979

RECEIVED
BLM. AZ STATE OFFICE
OCT 3 10 00 AM '79
PHOENIX, ARIZONA

STATE OF ARIZONA, County of _____ ss.: Fee No. _____

I hereby certify that the within instrument was filed and recorded at request of _____
_____ in Docket _____ Page _____ and Indexed in Mines.

Witness my hand and official seal the day and year aforesaid.

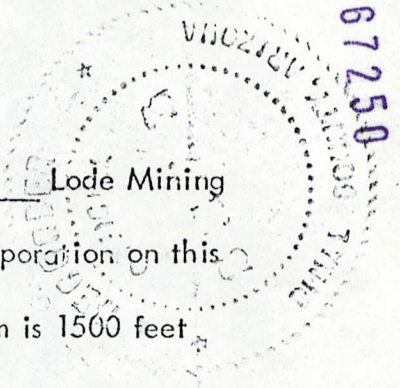
County Recorder By: _____ Deputy Recorder.

I do hereby certify that this within named instrument was recorded at request of 240
SEP 7 1973 5 PM Docket 719 PAGE 610
of Pinal County, Arizona
WITNESS my hand and official seal the day and year aforesaid.
474984 WILLIAM S. TRUMAN, Pinal County Recorder, By Jean Goodman Deputy

INDEXED

DOCKET 719 PAGE 610

NOTICE OF LOCATION
(LODE)



A MC
67250

NOTICE IS HEREBY GIVEN That the Bur No. 2 Lode Mining
Claim was located by Ray Mines Division, Kennecott Copper Corporation on this
14th day of June, 1973, for mining purposes. Said claim is 1500 feet
in length along the vein or deposit of mineral-bearing rock in place and 300 feet
in width on each side of the center of said vein or deposit, from end to end of
said claim. The general course of this claim is easterly and westerly and is
situated in the Mineral Creek Mining District, Pinal County, Arizona. The
discovery post is located approximately 10,200 feet north and 1900
feet west from the southeast corner of Section 19, T3S, R14E, G. & S.R.M.

This claim runs from the discovery monument, or stake on which the
notice is posted 1450 feet in an easterly direction to the east center
end monument, or stake, and 50 feet in a westerly direction from the
aforesaid monument, or stake, to the west center end monument or stake, and is
also marked by two corner monuments, or stakes, at each end of said claim, one
on each side of and 300 feet from the center end monuments, or stakes, making
the claim in the form of a parallelogram.

RECEIVED
B.L.M. AZ STATE OFFICE
OCT 3 10 00 AM '79
PHOENIX, ARIZONA

F. Blaine Greenhalgh
F. Blaine Greenhalgh, Agent

WITNESS:

Lessie Payne

MAP FILED IN A MC 66892

SUPPLEMENTAL INFORMATION FORM

(B.L.M. ORGANIC ACT)

The name of this claim is BUR NO. 3, which
 is recorded in Docket 719 at page
611 in the office of the Recorder
 of PINAL County, Arizona.

The latest amendment of the aforesaid claim is the _____
BUR NO. 3 claim and recorded in _____
Docket 974 at page 229.

The current owner is KENNECOTT COPPER CORPORATION, % MINE
 ENGINEERING DEPARTMENT, whose address is Hayden, Arizona
 85235.

This is a LODE claim which was
 located on JUNE 14 in the year
 of 1973.

This claim is situated in NW $\frac{1}{4}$, NE $\frac{1}{4}$
 of Section (s) 18, Township 3S,
 Range 14E, G. & S. R. B. & M.

RECEIVED
 B.L.M. AZ STATE OFFICE
 OCT 3 10 00 AM '79
 PHOENIX, ARIZONA

STATE OF ARIZONA
COUNTY OF PINAL

ss.

I hereby certify that the within instrument was filed for record in Pinal County, State of Arizona.

No.: 627781

Date: 22 AUG 1979 0945

Blotted	Paged	Indexed
		INDEXED

Witness my hand and official seal.

WILLIAM S. TRUMAN
Pinal County Recorder

Docket and Page DCKET 974 PAGE 229

Request of: Kennecott Copper Corp.

By: Ken Jones Deputy 974 PAGE 229

AMENDED NOTICE OF LOCATION (LODE)

This amendment is made by Kennecott Copper Corporation, owner of this mining claim to correct any errors or omissions in the original location hereof or the record hereof of this mining claim which was originally located June 14, 1973, and the notice of location thereof recorded in the Pinal County recorder's office under Docket 719, page 611.



NOTICE IS HEREBY GIVEN that the Bur No. 3 Lode Mining Claim was located by Ray Mines Division of Kennecott Copper Corporation whose address is Hayden, Arizona 85235, on August 10, 1979. Said claim is 1500 feet in length along the vein or deposit of mineral-bearing rock in place and 600 feet in width (300 feet on either side of the center line of the claim), forming a claim in the shape of a parallelogram.

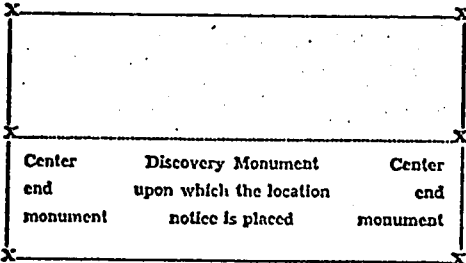
The general course of this claim is East and West.

This notice is posted at the Northeast corner of the claim, which location monument is approximately 2200 feet West and 550 feet South from the Northeast corner of Section 18, Township 3S, Range 14E, G&SRM.

The location monument is in Section 18, Township 3S, Range 14E, G&SRM.

The claim is situated in the Mineral Creek Mining District approximately 1000 feet south of Haley's Mtn and falls within the North 1/2 of Section(s) 18, Township 3S, Range 14E, G&SRM, Pinal County, Arizona.

RECEIVED
B.L.M. AZ STATE OFFICE
OCT 3 10 00 AM '79
PHOENIX, ARIZONA



KENNECOTT COPPER CORPORATION, Locator

By: Neil A. Hambley
Agent

Date of Amendment: August 10, 1979

STATE OF ARIZONA, County of _____ ss. Fee No. _____

I hereby certify that the within instrument was filed and recorded at request of _____

_____ in Docket _____ Page _____ and Indexed in Mines.

Witness my hand and official seal the day and year aforesaid.

County Recorder _____ By _____ Deputy Recorder.

I do hereby certify that the within named instrument was recorded at _____
SEP 7 1973 2:45 PM DOCKET 719 PAGE 611
Records of Pinal County, Arizona
WITNESS my hand and official seal the day and year aforesaid.
474985 WILLIAM S. TRUMAN, Pinal County Recorder, By James Goodman Deputy

INDEXED

A MC 67251

DOCKET 719 PAGE 611

NOTICE OF LOCATION
(LODE)

NOTICE IS HEREBY GIVEN That the Bur No. 53 Lode Mining
Claim was located by Ray Mines Division, Kennecott Copper Corporation on this
14th day of June, 1973, for mining purposes. Said claim is 1500 feet
in length along the vein or deposit of mineral-bearing rock in place and 300 feet
in width on each side of the center of said vein or deposit, from end to end of
said claim. The general course of this claim is easterly and westerly and is
situated in the Mineral Creek Mining District, Pinal County, Arizona. The
discovery post is located approximately 9600 feet north and 2000
feet west from the southeast corner of Section 19, T3S, R14E, G. & S.R.M.



This claim runs from the discovery monument, or stake on which the
notice is posted 50 feet in an easterly direction to the east center
end monument, or stake, and 1450 feet in a westerly direction from the
aforesaid monument, or stake, to the west center end monument or stake, and is
also marked by two corner monuments, or stakes, at each end of said claim, one
on each side of and 300 feet from the center end monuments, or stakes, making
the claim in the form of a parallelogram.

RECEIVED
BLM. AZ STATE OFFICE
OCT 3 10 02 AM '79
PHOENIX, ARIZONA

F. Blaine Greenhalgh
F. Blaine Greenhalgh, Agent

WITNESS:

Julie Payne

MAP FILED IN A MC 66892

SUPPLEMENTAL INFORMATION FORM

(B.L.M. ORGANIC ACT)

The name of this claim is BUR NO. 4, which
 is recorded in Docket 719 at page
612 in the office of the Recorder
 of PINAL County, Arizona.

The latest amendment of the aforesaid claim is the _____
BUR NO. 4 claim and recorded in _____
Docket 974 at page 231.

The current owner is KENNECOTT COPPER CORPORATION, % MINE
 ENGINEERING DEPARTMENT, whose address is Hayden, Arizona
 85235.

This is a LODE claim which was
 located on JUNE 14 in the year
 of 1973.

This claim is situated in NE¹₄
 of Section (s) 18, Township 3S,
 Range 14E, G. & S. R. B. & M.

RECEIVED OFFICE
 B.L.M. AZ STATE
 OCT 3 10 00 AM '79
 PHOENIX, ARIZONA

STATE OF ARIZONA
COUNTY OF PINAL

I hereby certify that the within instrument was filed for record in Pinal County, State of Arizona.

No.: 627782
Date: 22 AUG 1979 09:45
Docket and Page: TICKET 974 PAGE 231
Request of: Kennecott Copper Corp

Created	Paged	Indexed

Witness my hand and official seal.
WILLIAM S. TRUMAN
Pinal County Recorder

By: Amador Gomez Deputy

AMENDED NOTICE OF LOCATION (LODE)
TICKET 974 PAGE 231



This amendment is made by Kennecott Copper Corporation, owner of this mining claim to correct any errors or omissions in the original location hereof or the record hereof, of this mining claim which was originally located June 14, 1973, and the notice of location thereof recorded in the Pinal County recorder's office under Docket 719, page 612.

NOTICE IS HEREBY GIVEN that the Bur No. 4 Lode Mining Claim was located by Ray Mines Division of Kennecott Copper Corporation whose address is Hayden, Arizona 85235, on August 10, 1979. Said claim is 1500 feet in length along the vein or deposit of mineral-bearing rock in place and 600 feet in width (300 feet on either side of the center line of the claim), forming a claim in the shape of a parallelogram.

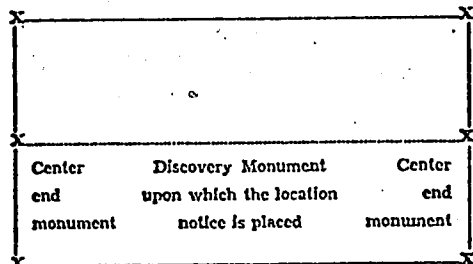
The general course of this claim is East and West.

This notice is posted at the Northwest corner of the claim, which location monument is approximately 2200 feet West and 550 feet South from the

Northeast corner of Section 18, Township 35, Range 14E, G&SRM. The location monument is in Section 18, Township 35, Range 14E, G&SRM.

The claim is situated in the Mineral Creek Mining District approximately

1500 feet southeast of Haleys Mtn and falls within the Northeast 1/4 of Section(s) 18, Township 35, Range 14E, G&SRM, Pinal County, Arizona.



KENNECOTT COPPER CORPORATION, Locator

By: Neil A. Stambler
Agent

Date of Amendment: August 10, 1979

STATE OF ARIZONA, County of _____ ss. Fee No. _____

I hereby certify that the within instrument was filed and recorded at request of _____

_____ In Docket _____ Page _____ and Indexed in Mines _____

Witness my hand and official seal the day and year aforesaid.

County Recorder _____ By _____ Deputy Recorder _____

RECEIVED
BLM. AZ STATE OFFICE
OCT 3 10 00 AM '79
PHOENIX, ARIZONA


INDEXED

I do hereby certify that the within named instrument was recorded at _____
 358 107 1245 PM DOCKET 719 PAGE 61
 474986 WILLIAM S. TRUMAN, Pinal County Recorder, By Jean Goodner Deputy
 Records of Pinal County, Arizona
 WITNESS my hand and official seal the day and year aforesaid,

A MC 67252

DOCKET 719 PAGE 612

NOTICE OF LOCATION (LODE)



NOTICE IS HEREBY GIVEN That the Bur No. 4 Lode Mining Claim was located by Ray Mines Division, Kennecott Copper Corporation on this 14th day of June, 1973, for mining purposes. Said claim is 1500 feet in length along the vein or deposit of mineral-bearing rock in place and 300 feet in width on each side of the center of said vein or deposit, from end to end of said claim. The general course of this claim is easterly and westerly and is situated in the Mineral Creek Mining District, Pinal County, Arizona. The discovery post is located approximately 9600 feet north and 1900 feet west from the southeast corner of Section 19, T3S, R14E, G. & S.R.M.

This claim runs from the discovery monument, or stake on which the notice is posted 14.50 feet in an easterly direction to the east center end monument, or stake, and 50 feet in a westerly direction from the aforesaid monument, or stake, to the west center end monument or stake, and is also marked by two corner monuments, or stakes, at each end of said claim, one on each side of and 300 feet from the center end monuments, or stakes, making the claim in the form of a parallelogram.

RECEIVED
 B.L.M. AZ STATE OFFICE
 OCT 3 10 00 AM '79
 PHOENIX, ARIZONA

F. Blaine Greenhalgh
 F. Blaine Greenhalgh, Agent

WITNESS:

Ludie Payne

MAP FILED IN A MC 66892

SUPPLEMENTAL INFORMATION FORM

(B.L.M. ORGANIC ACT)

The name of this claim is BUR NO. 5, which
 is recorded in Docket 719 at page
613 in the office of the Recorder
 of PINAL County, Arizona.

The latest amendment of the aforesaid claim is the _____
BUR NO. 5 claim and recorded in _____
Docket 974 at page 233.

The current owner is KENNECOTT COPPER CORPORATION, % MINE
 ENGINEERING DEPARTMENT, whose address is Hayden, Arizona
 85235.

This is a LODE claim which was
 located on JUNE 14 in the year
 of 1973.

This claim is situated in NW¹/₄, NE¹/₄
 of Section (s) 18, Township 3S,
 Range 14E, G. & S. R. B. & M.

PHOENIX, ARIZONA

OCT 3 10 00 AM '79

RECEIVED
B.L.M. AZ STATE OFFICE

STATE OF ARIZONA
COUNTY OF PINAL

ss.

I hereby certify that the within instrument was filed for record in Pinal County, State of Arizona.

No.: 627783
Date: 22 AUG 1979 9 45
Docket and Page: 974 PAGE 233
Request of: Kennecott Copper Corp.

Blotted	Paged	Indexed
		INDEXED

Witness my hand and official seal.

WILLIAM S. TRUMAN
Pinal County Recorder

By: Amel Stone Deputy 974 PAGE 233

AMENDED NOTICE OF LOCATION (LODE)

This amendment is made by Kennecott Copper Corporation, owner of this mining claim to correct any errors or omissions in the original location hereof or the record hereof of this mining claim which was originally located June 14, 1973, and the notice of location thereof recorded in the Pinal County recorder's office under Docket 719, page 613.



NOTICE IS HEREBY GIVEN that the Bur No. 5 Lode Mining Claim was located by Ray Mines Division of Kennecott Copper Corporation whose address is Hayden, Arizona 85235, on August 10, 1979. Said claim is 1500 feet in length along the vein or deposit of mineral-bearing rock in place and 600 feet in width (300 feet on either side of the center line of the claim), forming a claim in the shape of a parallelogram.

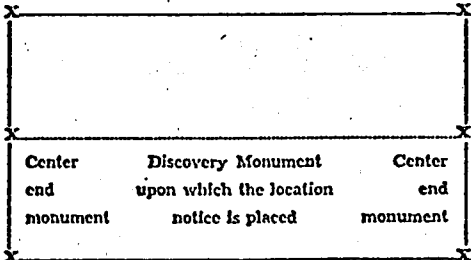
The general course of this claim is East and West.

This notice is posted at the Southeast corner of the claim, which location monument is approximately 2230 feet West and 1800 feet South from the Northeast corner of Section 18, Township 35, Range 14E, G&SRM.

The location monument is in Section 18, Township 35, Range 14E, G&SRM.

The claim is situated in the Mineral Creek Mining District approximately 1500 feet south of Halays Mtn. and falls within the North 1/2 of Section(s) 18, Township 35, Range 14E, G&SRM, Pinal County, Arizona.

RECEIVED
BLM. AZ STATE OFFICE
OCT 3 10 00 AM '79
PHOENIX, ARIZONA



KENNECOTT COPPER CORPORATION, Locator

By: Neil A. Lantieri
Agent

Date of Amendment: August 10, 1979

STATE OF ARIZONA, County of _____ ss.: Fee No. _____

I hereby certify that the within instrument was filed and recorded at request of _____

_____ in Docket _____ Page _____ and indexed in Mines.

Witness my hand and official seal the day and year aforesaid.

By _____
County Recorder Deputy Recorder.

INDEXED


I do hereby certify that the within named instrument was recorded at request of Kennecott Copper
 SEP 7 1973 2:45 PM Docket DOCKET 719 PAGE 613
 474987 WILLIAM S. TRUMAN, Pinal County Recorder, By John Gordon Deputy

A MC 67253

DOCKET 719 PAGE 613

NOTICE OF LOCATION (LODE)

NOTICE IS HEREBY GIVEN That the Bur No. 57 Lode Mining Claim was located by Ray Mines Division, Kennecott Copper Corporation on this 14th day of June, 1973, for mining purposes. Said claim is 1500 feet in length along the vein or deposit of mineral-bearing rock in place and 300 feet in width on each side of the center of said vein or deposit, from end to end of said claim. The general course of this claim is easterly and westerly and is situated in the Mineral Creek Mining District, Pinal County, Arizona. The discovery post is located approximately 9000 feet north and 2000 feet west from the southeast corner of Section 19, T3S, R14E, G. & S.R.M.



This claim runs from the discovery monument, or stake on which the notice is posted 50 feet in an easterly direction to the east center end monument, or stake, and 1450 feet in a westerly direction from the aforesaid monument, or stake, to the west center end monument or stake, and is also marked by two corner monuments, or stakes, at each end of said claim, one on each side of and 300 feet from the center end monuments, or stakes, making the claim in the form of a parallelogram.

RECEIVED
 B.L.M. AZ STATE OFFICE
 OCT 3 10 00 AM '73
 PHOENIX ARIZONA

F. Blaine Greenhalgh
 F. Blaine Greenhalgh, Agent

WITNESS:

Lusie Payne

MAP FILED IN A MC 66892

SUPPLEMENTAL INFORMATION FORM

(B.L.M. ORGANIC ACT)

The name of this claim is BUR NO. 6, which
 is recorded in Docket 719 at page
614 in the office of the Recorder
 of PINAL County, Arizona.

The latest amendment of the aforesaid claim is the _____
BUR NO. 6 claim and recorded in _____
Docket 974 at page 235.

The current owner is KENNECOTT COPPER CORPORATION, % MINE
 ENGINEERING DEPARTMENT, whose address is Hayden, Arizona
 85235.

This is a LODE claim which was
 located on JUNE 14 in the year
 of 1973.

This claim is situated in NE¹/₄
 of Section (s) 18, Township 3S,
 Range 14E, G. & S. R. B. & M.

RECEIVED OFFICE
 B.L.M. AZ STATE
 OCT 3 10 00 AM '79
 PHOENIX, ARIZONA

STATE OF ARIZONA
COUNTY OF PINAL

Blotted	Paged	Indexed
		INDEXED

I hereby certify that the within instrument was filed for record in Pinal County, State of Arizona.

Witness my hand and official seal.
WILLIAM S. TRUMAN
Pinal County Recorder

No.: 627784
Date: 22 AUG 1979 9 45
Docket and Page: 974 PAGE 235
Request of: Kennecott Copper Corp.

By: Carole M. G. [Signature] Deputy 974 PAGE 235

AMENDED NOTICE OF LOCATION (LODE)

This amendment is made by Kennecott Copper Corporation, owner of this mining claim to correct any errors or omissions in the original location hereof or the record hereof of this mining claim which was originally located June 14, 1973, and the location thereof recorded in the Pinal County recorder's office under Docket 719, page 614.

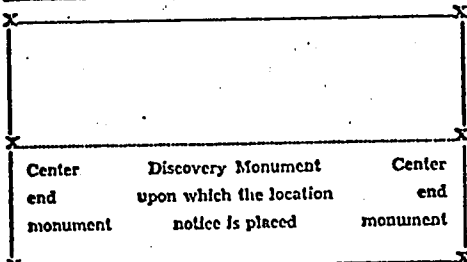


NOTICE IS HEREBY GIVEN that the Bur No. 6 Lode Mining Claim was located by Ray Mines Division of Kennecott Copper Corporation whose address is Hayden, Arizona 85235, on August 10, 1979. Said claim is 1500 feet in length along the vein or deposit of mineral-bearing rock in place and 600 feet in width (300 feet on either side of the center line of the claim), forming a claim in the shape of a parallelogram.

The general course of this claim is East and West. This notice is posted at the Southwest corner of the claim, which location monument is approximately 2230 feet West and 1800 feet South from the Northeast corner of Section 18, Township 35, Range 14E, G&SRM. The location monument is in Section 18, Township 35, Range 14E, G&SRM.

The claim is situated in the Mineral Creek Mining District approximately 2000 feet southeast of Haleys Mtn. and falls within the Northeast 1/4 of Section(s) 18, Township 35, Range 14E, G&SRM, Pinal County, Arizona.

RECEIVED
BLM. AZ STATE OFFICE
OCT 3 10 00 AM '79
PHOENIX, ARIZONA



KENNECOTT COPPER CORPORATION, Locator
By: Neil [Signature]
Agent
Date of Amendment: August 10, 1979

STATE OF ARIZONA, County of _____ ss.: Fee No. _____
I hereby certify that the within instrument was filed and recorded at request of _____
_____ in Docket _____ Page _____ and Indexed in Mines.
Witness my hand and official seal the day and year aforesaid.
_____ County Recorder By: _____ Deputy Recorder.

I do hereby certify that the within named instrument was recorded at request of Kennecott Copper
SEP 7 1973 Docket 45120 719 PAGE 614 of Pinal County, Arizona
WITNESS my hand and official seal this day and year aforesaid.
474988 WILLIAM S. TRUMAN, Pinal County Recorder, By Jean Madson Deputy

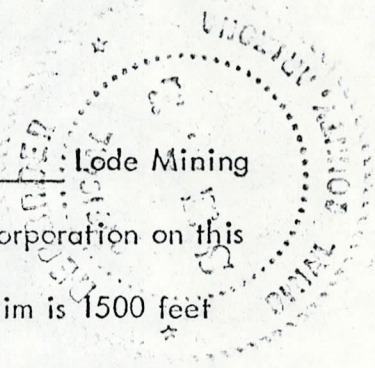
INDEXED

A MC 67254

DOCKET 719 PAGE 614

NOTICE OF LOCATION (LODE)

NOTICE IS HEREBY GIVEN That the Bur No. 6 Lode Mining Claim was located by Ray Mines Division, Kennecott Copper Corporation on this 14th day of June, 1973, for mining purposes. Said claim is 1500 feet in length along the vein or deposit of mineral-bearing rock in place and 300 feet in width on each side of the center of said vein or deposit, from end to end of said claim. The general course of this claim is easterly and westerly and is situated in the Mineral Creek Mining District, Pinal County, Arizona. The discovery post is located approximately 9000 feet north and 1900 feet west from the southeast corner of Section 19, T3S, R14E, G. & S.R.M.



RECEIVED
BLM. AZ STATE OFFICE
OCT 3 10 00 AM '79
PHOENIX, ARIZONA

This claim runs from the discovery monument, or stake on which the notice is posted 14.50 feet in an easterly direction to the east center end monument, or stake, and 50 feet in a westerly direction from the aforesaid monument, or stake, to the west center end monument or stake, and is also marked by two corner monuments, or stakes, at each end of said claim; one on each side of and 300 feet from the center end monuments, or stakes, making the claim in the form of a parallelogram.

F. Blaine Greenhalgh
F. Blaine Greenhalgh, Agent

WITNESS:

Ludie Payne

A MC 66892
MAP FILED IN

SUPPLEMENTAL INFORMATION FORM

(B.L.M. ORGANIC ACT)

The name of this claim is _____ BUR NO. 7, which
 is recorded in _____ Docket 719 at page
 _____ 615 in the office of the Recorder
 of _____ PINAL County, Arizona.

The latest amendment of the aforesaid claim is the _____
 _____ BUR NO. 7 claim and recorded in _____
 _____ Docket 974 at page _____ 237.

The current owner is KENNECOTT COPPER CORPORATION, % MINE
 ENGINEERING DEPARTMENT, whose address is Hayden, Arizona
 85235.

This is a _____ LODE claim which was
 located on _____ JUNE 14 in the year
 of _____ 1973.

This claim is situated in _____ NW $\frac{1}{4}$, NE $\frac{1}{4}$
 of Section (s) _____ 18, Township _____ 3S,
 Range _____ 14E, G. & S. R. B. & M.

RECEIVED
 B.L.M. AZ STATE OFFICE
 OCT 3 10 00 AM '79
 PHOENIX, ARIZONA

STATE OF ARIZONA
COUNTY OF PINAL

I hereby certify that the within instrument was filed for record in Pinal County, State of Arizona.

No.: 627785
Date: 22 AUG 1979 09:45


Blotted Paged Indexed
INDEXED

Witness my hand and official seal.
WILLIAM S. TRUMAN
Pinal County Recorder

Docket and Page: DOCKET 974 PAGE 237
Request of: Kennecott Copper Corp.

By: Alfred J. Jones Deputy: 974 PAGE 237

AMENDED NOTICE OF LOCATION (LODE)

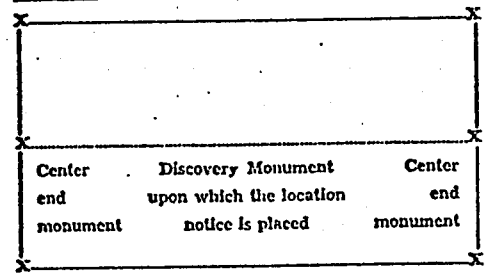


This amendment is made by Kennecott Copper Corporation, owner of this mining claim to correct any errors or omissions in the original location hereof or the recording of this mining claim which was originally located June 14, 1973, and the notation of location thereof recorded in the Pinal County recorder's office under Docket 719, page 615.

NOTICE IS HEREBY GIVEN that the Bur No. 7 Lode Mining Claim was located by Ray Mines Division of Kennecott Copper Corporation whose address is Hayden, Arizona 85235, on August 10, 1979. Said claim is 1500 feet in length along the vein or deposit of mineral-bearing rock in place and 600 feet in width (300 feet on either side of the center line of the claim), forming a claim in the shape of a parallelogram.

The general course of this claim is East and West. This notice is posted at the Northeast corner of the claim, which location monument is approximately 2230 feet West and 1800 feet South from the Northeast corner of Section 18, Township 35, Range 14E, G&SRM. The location monument is in Section 18, Township 35, Range 14E, G&SRM.

The claim is situated in the Mineral Creek Mining District approximately 2000 feet south of Haleys Mtn. and falls within the North 1/2 of Section(s) 18, Township 35, Range 14E, G&SRM, Pinal County, Arizona.



KENNECOTT COPPER CORPORATION, Locator

By: Neil A. Lambert
Agent

Date of Amendment: August 10, 1979

STATE OF ARIZONA, County of _____ ss.: Fee No. _____
I hereby certify that the within instrument was filed and recorded at request of _____ in Docket _____ Page _____ and indexed in Mines.

Witness my hand and official seal the day and year aforesaid.

County Recorder By: _____ Deputy Recorder.

RECEIVED
BLM. AZ STATE OFFICE
OCT 3 10 00 AM '79
PHOENIX, ARIZONA


I do hereby certify the within named instrument was recorded at request of SEP 7 1973 4:15 PM DOCKET 719 PAGE 615 Kennecott Copper
474989 WILLIAM S. TRUMAN, Pinal County Recorder, By Jean Truman Deputy
Jrds of Pinal County, Arizona
WITNESS my hand and official seal the day and year aforesaid.

INDEXED

A MC 67255

DOCKET 719 PAGE 615

NOTICE OF LOCATION (LODE)



NOTICE IS HEREBY GIVEN That the Bur No. 4 Lode Mining Claim was located by Ray Mines Division, Kennecott Copper Corporation on this 14th day of June, 1973, for mining purposes. Said claim is 1500 feet in length along the vein or deposit of mineral-bearing rock in place and 300 feet in width on each side of the center of said vein or deposit, from end to end of said claim. The general course of this claim is easterly and westerly and is situated in the Mineral Creek Mining District, Pinal County, Arizona. The discovery post is located approximately 8400 feet north and 2000 feet west from the southeast corner of Section 19, T3S, R14E, G. & S.R.M.

This claim runs from the discovery monument, or stake on which the notice is posted 50 feet in an easterly direction to the east center end monument, or stake, and 1450 feet in a westerly direction from the aforesaid monument, or stake, to the west center end monument or stake, and is also marked by two corner monuments, or stakes, at each end of said claim, one on each side of and 300 feet from the center end monuments, or stakes, making the claim in the form of a parallelogram.

RECEIVED
B.L.M. AZ STATE OFFICE
OCT 3 10 00 AM '79
PHOENIX, ARIZONA

F. Blaine Greenhalgh
F. Blaine Greenhalgh, Agent

WITNESS:

Bessie Payne

26899

A MC

MAP FILED IN

SUPPLEMENTAL INFORMATION FORM

(B.L.M. ORGANIC ACT)

The name of this claim is BUR NO. 8, which
 is recorded in Docket 719 at page
616 in the office of the Recorder
 of PINAL County, Arizona.

The latest amendment of the aforesaid claim is the _____
BUR NO. 8 claim and recorded in _____
Docket 974 at page 239.

The current owner is KENNECOTT COPPER CORPORATION, % MINE
 ENGINEERING DEPARTMENT, whose address is Hayden, Arizona
 85235.

This is a LODE claim which was
 located on JUNE 14 in the year
 of 1973.

This claim is situated in NE $\frac{1}{4}$
 of Section (s) 18, Township 3S,
 Range 14E, G. & S. R. B. & M.

RECEIVED
 B.L.M. AZ STATE OFFICE
 OCT 3 10 00 AM '79
 PHOENIX, ARIZONA

STATE OF ARIZONA
COUNTY OF PINAL

Blotted	Paged	Indexed

INDEXED

I hereby certify that the within instrument was filed for record in Pinal County, State of Arizona.
 Witness my hand and official seal.
 WILLIAM S. TRUMAN
 Pinal County Recorder

No.: 627786
 Date: 22 AUG 1979 09:45
 Docket and Page: DOCKET 974 PAGE 239
 Request of: Kenneth App
 Deputy: 974 PAGE 239

By: Ann S. Gomez Deputy

AMENDED NOTICE OF LOCATION (LODE)

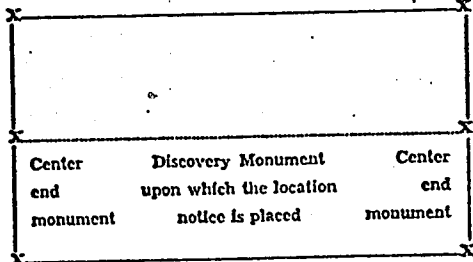
This amendment is made by Kennecott Copper Corporation, owner of this mining claim to correct any errors or omissions in the original location hereof or the record hereof of this mining claim which was originally located June 14, 1973, and the location of location thereof recorded in the Pinal County recorder's office under Docket 719, page 616.



NOTICE IS HEREBY GIVEN that the Bur No. 8 Lode Mining Claim was located by Ray Mines Division of Kennecott Copper Corporation whose address is Hayden, Arizona 85235, on August 10, 1979. Said claim is 1500 feet in length along the vein or deposit of mineral-bearing rock in place and 600 feet in width (300 feet on either side of the center line of the claim), forming a claim in the shape of a parallelogram. The general course of this claim is East and West. This notice is posted at the Northwest corner of the claim, which location monument is approximately 2230 feet West and 1800 feet South from the Northwest corner of Section 18, Township 35, Range 14E, G&SRM. The location monument is in Section 18, Township 35, Range 14E, G&SRM.

RECEIVED
 B.L.M. AZ STATE OFFICE
 OCT 3 10 00 AM '79
 PHOENIX, ARIZONA

The claim is situated in the Mineral Creek Mining District approximately 2500 feet southeast of Haley's Mtn. and falls within the NE 1/4 of Section(s) 18, Township 35, Range 14E, G&SRM, Pinal County, Arizona.



KENNECOTT COPPER CORPORATION, Locator
 By: Neil A. Lamb Agent
 Date of Amendment: August 10, 1979

STATE OF ARIZONA, County of _____ ss.: Fee No. _____
 I hereby certify that the within instrument was filed and recorded at request of _____
 _____ in Docket _____ Page _____ and indexed in Minos.
 Witness my hand and official seal the day and year aforesaid.
 _____ County Recorder By _____ Deputy Recorder.

I do hereby certify that this amended instrument was recorded in the first of 719 616 Records of Pinal County, Arizona. WITNESS my hand and official seal the day and year aforesaid. 474990 WILLIAM S. TRUMAN, Pinal County Recorder, by Jean [Signature] Deputy

INDEXED

A MC 67256

NOTICE OF LOCATION (LODE)

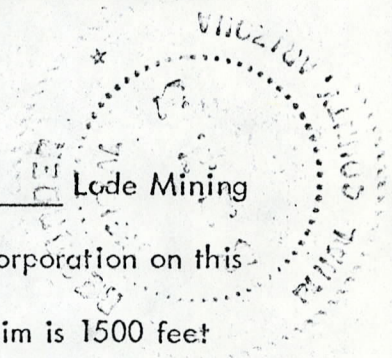
NOTICE IS HEREBY GIVEN That the Bur No. 8 Lode Mining Claim was located by Ray Mines Division, Kennecott Copper Corporation on this 14th day of June, 1973, for mining purposes. Said claim is 1500 feet in length along the vein or deposit of mineral-bearing rock in place and 300 feet in width on each side of the center of said vein or deposit, from end to end of said claim. The general course of this claim is easterly and westerly and is situated in the Mineral Creek Mining District, Pinal County, Arizona. The discovery post is located approximately 8400 feet north and 1900 feet west from the southeast corner of Section 19, T3S, R14E, G. & S.R.M.

This claim runs from the discovery monument, or stake on which the notice is posted 1450 feet in an easterly direction to the east center end monument, or stake, and 50 feet in a westerly direction from the aforesaid monument, or stake, to the west center end monument or stake, and is also marked by two corner monuments, or stakes, at each end of said claim, one on each side of and 300 feet from the center end monuments, or stakes, making the claim in the form of a parallelogram.

F. Blaine Greenhalgh
F. Blaine Greenhalgh, Agent

WITNESS:

Bessie Payne



RECEIVED
B.L.M. AZ STATE OFFICE
OCT 3 10 00 AM '79
PHOENIX, ARIZONA

A MC 66892
MAP FILED IN

SUPPLEMENTAL INFORMATION FORM

(B.L.M. ORGANIC ACT)

The name of this claim is BUR NO. 9, which
 is recorded in Docket 719 at page
 617 in the office of the Recorder
 of PINAL County, Arizona.

The latest amendment of the aforesaid claim is the
 BUR NO. 9 claim and recorded in
 Docket 974 at page 241 .

The current owner is KENNECOTT COPPER CORPORATION, % MINE
 ENGINEERING DEPARTMENT, whose address is Hayden, Arizona
 85235.

This is a LODE claim which was
 located on JUNE 14 in the year
 of 1973 .

This claim is situated in NW¹, NE¹, SE¹, SW¹
 of Section (s) 18 , Township 3S ,
 Range 14E , G. & S. R. B. & M.

RECEIVED
 B.L.M. AZ STATE OFFICE
 OCT 3 10 00 AM '79
 PHOENIX, ARIZONA

STATE OF ARIZONA
COUNTY OF PINAL

Blotted Paged Indexed
INDEXED

I hereby certify that the within instrument was filed for record in Pinal County, State of Arizona.

Witness my hand and official seal.

WILLIAM S. TRUMAN
Pinal County Recorder

No.: 627787

Date: 22 AUG 1979 0945


Docket and Page: 37A PAGE 241

Request of: Kennecott Copper Corp.

By: Wanda Jones Deputy 974 PAGE 241

AMENDED NOTICE OF LOCATION (LODE)

This amendment is made by Kennecott Copper Corporation, owner of this mining claim to correct any errors or omissions in the original location hereof or the record hereof of this mining claim which was originally located June 14, 1973, and the notice of location thereof recorded in the Pinal County recorder's office under Docket 719, page 617.

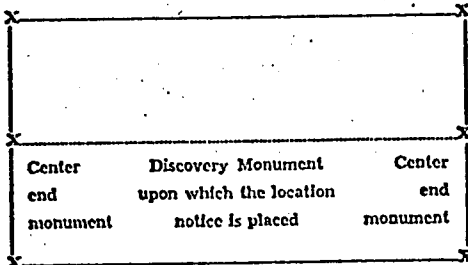


NOTICE IS HEREBY GIVEN that the Bur No. 9 Lode Mining Claim was located by Ray Mines Division of Kennecott Copper Corporation whose address is Hayden, Arizona 85235, on August 10, 1979. Said claim is 1500 feet in length along the vein or deposit of mineral-bearing rock in place and 600 feet in width (300 feet on either side of the center line of the claim), forming a claim in the shape of a parallelogram. The general course of this claim is East and West.

This notice is posted at the Southeast corner of the claim, which location monument is approximately 2250 feet West and 3000 feet South from the Northeast corner of Section 18, Township 35, Range 14E, G&SRM. The location monument is in Section 18, Township 35, Range 14E, G&SRM.

The claim is situated in the Mineral Creek Mining District approximately 2500 feet south of Haleys Mtn. and falls within the Near Center of Section(s) 18, Township 35, Range 14E, G&SRM, Pinal County, Arizona.

RECEIVED
BLM. AZ STATE OFFICE
OCT 3 10 00 AM '79
PHOENIX, ARIZONA



KENNECOTT COPPER CORPORATION, Locator

By: Neil A. Hansen
Agent

Date of Amendment: August 10, 1979

STATE OF ARIZONA, County of

Fee No. _____

I hereby certify that the within instrument was filed and recorded at request of _____

_____ in Docket _____ Page _____ and indexed in Mines.

Witness my hand and official seal the day and year aforesaid.

By _____ County Recorder Deputy Recorder.

I do hereby certify that the within and recorded instrument was recorded at regular hours on SEP 7 1973 2:45 PM Docket 719 PAGE 617 Kennecott Copper
WITNESS my hand and official seal the day and year aforesaid.
WILLIAM S. TRUMAN, Pinal County Recorder, By John [Signature] Deputy

INDEXED

A MC 67257

NOTICE OF LOCATION
(LODE)

NOTICE IS HEREBY GIVEN That the Bur No. 9 Lode Mining Claim was located by Ray Mines Division, Kennecott Copper Corporation on this 14th day of June, 1973, for mining purposes. Said claim is 1500 feet in length along the vein or deposit of mineral-bearing rock in place and 300 feet in width on each side of the center of said vein or deposit, from end to end of said claim. The general course of this claim is easterly and westerly and is situated in the Mineral Creek Mining District, Pinal County, Arizona. The discovery post is located approximately 1800 feet north and 2000 feet west from the southeast corner of Section 19, T3S, R14E, G. & S.R.M.

This claim runs from the discovery monument, or stake on which the notice is posted 500 feet in an easterly direction to the east center end monument, or stake, and 1450 feet in a westerly direction from the aforesaid monument, or stake, to the west center end monument or stake, and is also marked by two corner monuments, or stakes, at each end of said claim, one on each side of and 300 feet from the center end monuments, or stakes, making the claim in the form of a parallelogram.


F. Blaine Greenhalgh
F. Blaine Greenhalgh, Agent

WITNESS:

Lushie Payne

A MC 66892

MAP FILED IN



RECEIVED
CLERK OF STATE OFFICE
JUN 10 AM '73
TOLSON, ARIZONA

SS 1890-405



OFFICIAL RECORDS OF PINAL COUNTY RECORDER KATHLEEN C. FELIX

DATE: 25FEB93 TIME: 1100 FEE: \$5.00 \$4.00 \$.00 PAGES: 002 DOCKET: 1890 PAGE: 405 INSTRUMENT # 070736

2/5/4
L.H. Sierra Engineering
1310 N. Green Ave # 3
Scottsdale, AZ
85251

SECOND AMENDED

NOTICE OF MINING LOCATION LODE CLAIM

next 20

NOTICE IS HEREBY GIVEN THAT ASARCO Incorporated hereby claims the land hereinafter described as a Lode Mining Claim, under and pursuant to the laws of the United States of America and the State of Arizona, having discovered a lode, vein or deposit of valuable minerals within the limits of this claim as hereinafter established. The name of this claim is:

BUR No. 10 lode.

67258
Lyn

THAT THE EXTENT of this claim is 1,500 feet in length and 600 feet along the surface in width, claiming 300 feet on each side of the center line. The "location monument," at which a copy of this notice is posted, is on the center line, 10 feet from the EAST end center; thence, in length 1,490 feet in a WEST and 10 feet in an EAST direction. The general course of this claim is East to West.

THE UNDERSIGNED has distinctly marked the said location on the ground, so that its surface boundaries may be readily traced, by six substantial posts at least 2" x 2" x 4'6", one at each corner and one at each end center, each so marked or inscribed as to indicate the intended location.

SAID CLAIM is situated in the Mineral Creek Mining District, Pinal County, State of Arizona, and is more particularly described as follows:

BEGINNING at the N.E. corner monument, which is located North 2970 feet and West 1050 feet from the sec. cor. of Sections 17, 18, 19 & 20, T.3 S., R.14 E., Gila & Salt River Meridian; thence

181032/14E N

- 300 feet South to the East end center; thence
- 300 feet South to the S.E. corner; thence
- 1,500 feet West to the S.W. corner; thence
- 300 feet North to the West end center; thence
- 300 feet North to the N.W. corner; thence
- 1,500 feet East to the point and place of beginning.

RECEIVED
BLM, AZ STATE OFFICE
PHOENIX, ARIZONA
MAR 25 10 47 AM '93

Said claim is located in the:

- NE 1/4 of Sec. 18, T.3 S., R.14 E. and/or Lot(s):
 - SE 1/4 of Sec. 18, T.3 S., R.14 E. 7 + 9
 - 1/4 of Sec. 19, T.3 S., R.14 E.
 - 1/4 of Sec. 19, T.3 S., R.14 E.
- Gila & Salt River Meridian.

THE PURPOSE of this second amended notice is to more definitely describe the locality and boundaries of the claim, and to correct any irregularities, errors or defects which may have existed or may exist in the original location or the record thereof, and is made without waiving any rights acquired under and by virtue of the original location. The original Notice of Location and Amended Notice of Location are recorded in the official records of Pinal County, Arizona, as follows:

LOCATION DATE	DATE RECORDED	BOOK/DOC	PAGE	BLM SERIAL NO.
<u>6/14/73</u>	<u>9/7/73</u>	<u>719</u>	<u>618</u>	<u>A MC 67258</u>
<u>8/10/79</u>	<u>8/22/79</u>	<u>974</u>	<u>243</u>	

Located, dated and posted on the ground this 1 day of February, 1993.

Agent

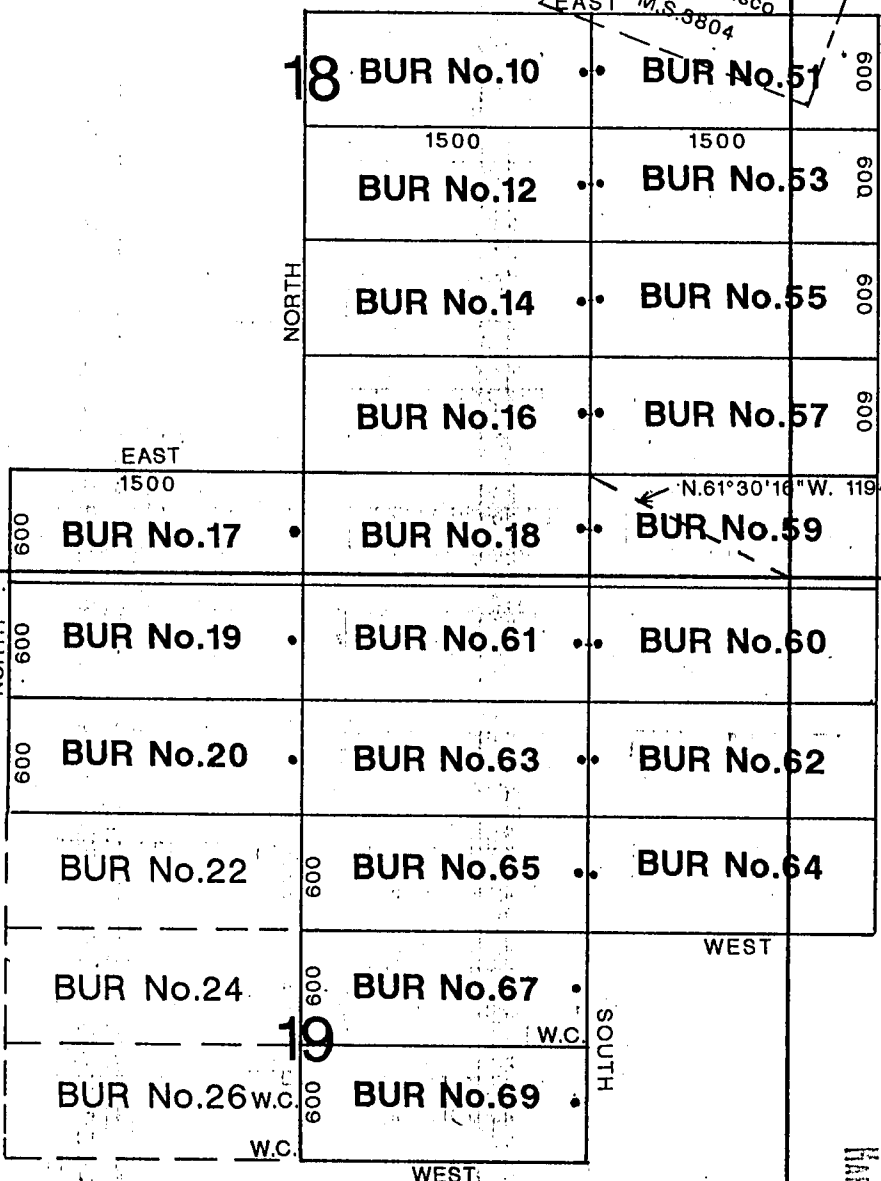
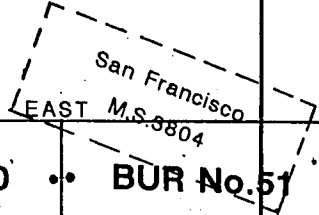
LOCATOR: ASARCO Incorporated
Ray Unit
P. O. Box 8
Hayden, AZ 85235

no chg
ENTERED IN COMPUTER
4-2-93

13

18

17



R.13 E.
R.14 E.

NORTH
W.C.

SOUTH
W.C.

24

19

20

RECEIVED
BLM AZ STATE OFFICE
PHOENIX, ARIZONA
MAR 25 10 49 AM '93

MINING CLAIMS

of

ASARCO Incorporated, Ray Unit
P. O. Box 8
Hayden, AZ 85235

known as

BUR Nos. 10, 12, 14, 16-20, 51,
53, 55, 57, 59-65, 67 & 69 lodes
situate in

Secs. 17, 18, 19 & 20,
T.3 S., R.14 E., G.& S.R.M.

Pinal County
Scale 1" = 1000'

Arizona
Feb. 1993

Compass & Chain Location Survey by:
Harvey W. Smith, E.M.
Del Tierra Engineering & Mining
Corp.

Note: * - denotes location monument
All monuments are 2"x2"x4' 6"
wood posts.

SUPPLEMENTAL INFORMATION FORM

(B.L.M. ORGANIC ACT)

The name of this claim is BUR NO. 10, which
 is recorded in Docket 719 at page
618 in the office of the Recorder
 of PINAL County, Arizona.

The latest amendment of the aforesaid claim is the _____
BUR NO. 10 claim and recorded in _____
Docket 974 at page 243.

The current owner is KENNECOTT COPPER CORPORATION, % MINE
 ENGINEERING DEPARTMENT, whose address is Hayden, Arizona
 85235.

This is a LODE claim which was
 located on JUNE 14 in the year
 of 1973.

This claim is situated in NE¹, SE¹
 of Section (s) 18, Township 3S,
 Range 14E, G. & S. R. B. & M.

RECEIVED OFFICE
 B.L.M. AZ STATE
 OCT 3 10 00 AM '79
 PHOENIX, ARIZONA

STATE OF ARIZONA
COUNTY OF PINAL

ss.

I hereby certify that the within instrument was filed for record in Pinal County, State of Arizona.

Witness my hand and official seal.

WILLIAM S. TRUMAN
Pinal County Recorder

No.: 627788

Date: 22 AUG 1979 0945

Docket and Page: DOCKET 974 PAGE 243

Request of: Kennecott Copper

Digitized Paged INDEXED

By: Wm S Truman Deputy 974 PAGE 243

AMENDED NOTICE OF LOCATION (LODE)

This amendment is made by Kennecott Copper Corporation, owner of this mining claim to correct any errors or omissions in the original location hereof or the record hereof of this mining claim which was originally located June 14, 1973, and the notice of location thereof recorded in the Pinal County recorder's office under Docket 719, page 618.



NOTICE IS HEREBY GIVEN that the Bur No. 10 Lode Mining Claim was located by Ray Mines Division of Kennecott Copper Corporation whose address is Hayden, Arizona 85235, on August 10, 1979. Said claim is 1500 feet in length along the vein or deposit of mineral-bearing rock in place and 600 feet in width (300 feet on either side of the center line of the claim), forming a claim in the shape of a parallelogram.

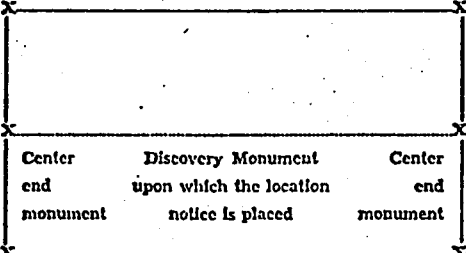
The general course of this claim is East and West.

This notice is posted at the Southwest corner of the claim, which location monument is approximately 2250 feet West and 3000 feet South from the Northeast corner of Section 18, Township 35, Range 14E, G&SRM.

The location monument is in Section 18, Township 35, Range 14E, G&SRM.

The claim is situated in the Mineral Creek Mining District approximately 3000 feet southeast of Haleys Mtn.

and falls within the East 1/2 of Section(s) 18, Township 35, Range 14E, G&SRM, Pinal County, Arizona.



KENNECOTT COPPER CORPORATION, Locator

By: Neil A. Lambell
Agent

Date of Amendment: August 10, 1979

STATE OF ARIZONA, County of _____ ss.: Fee No. _____

I hereby certify that the within instrument was filed and recorded at request of _____
_____ in Docket _____ Page _____ and indexed in Mines.

Witness my hand and official seal the day and year aforesaid.

By _____ County Recorder Deputy Recorder.

RECEIVED
B.L.M. AZ STATE OFFICE
OCT 3 10 00 AM '79
PHOENIX, ARIZONA

I do hereby certify that within and in instrument was recorded at request of Kennecott Copper SEP 7 1973 at 2:45 PM Docket 719 PAGE 618 Records of Pinal County, Arizona
474992 WILLIAM S. TRUMAN, Pinal County Recorder, by John P. ... Deputy
WITNESS my hand and official seal the day and year aforesaid.

INDEXED

A MC 67258

NOTICE OF LOCATION (LODE)

NOTICE IS HEREBY GIVEN That the Bur No. 10 Lode Mining

Claim was located by Ray Mines Division, Kennecott Copper Corporation on this 14th day of June, 1973, for mining purposes. Said claim is 1500 feet...

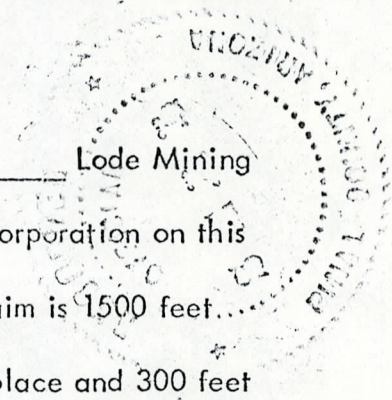
in length along the vein or deposit of mineral-bearing rock in place and 300 feet in width on each side of the center of said vein or deposit, from end to end of said claim. The general course of this claim is easterly and westerly and is situated in the Mineral Creek Mining District, Pinal County, Arizona. The discovery post is located approximately 7500 feet north and 1900 feet west from the southeast corner of Section 19, T3S, R14E, G. & S.R.M.

This claim runs from the discovery monument, or stake on which the notice is posted 1450 feet in an easterly direction to the east center end monument, or stake, and 50 feet in a westerly direction from the aforesaid monument, or stake, to the west center end monument or stake, and is also marked by two corner monuments, or stakes, at each end of said claim, one on each side of and 300 feet from the center end monuments, or stakes, making the claim in the form of a parallelogram.

F. Blaine Greenhalgh
F. Blaine Greenhalgh, Agent

WITNESS:

Hester Payne



RECEIVED
B.L.M. AZ STATE OFFICE
OCT 3 10 00 AM '79
PHOENIX, ARIZONA

MAP FILED IN A MC 66892

SUPPLEMENTAL INFORMATION FORM

(B.L.M. ORGANIC ACT)

The name of this claim is BUR NO. 11, which is recorded in Docket 719 at page 619 in the office of the Recorder of PINAL County, Arizona.

The latest amendment of the aforesaid claim is the BUR NO. 11 claim and recorded in Docket 974 at page 245.

The current owner is KENNECOTT COPPER CORPORATION, % MINE ENGINEERING DEPARTMENT, whose address is Hayden, Arizona 85235.

This is a LODE claim which was located on JUNE 14 in the year of 1973.

This claim is situated in SW $\frac{1}{4}$, SE $\frac{1}{4}$ of Section (s) 18, Township 3S, Range 14E, G. & S. R. B. & M.

RECEIVED
BLM, AZ STATE OFFICE
PHOENIX, ARIZONA
OCT 3 10 00 AM '79

STATE OF ARIZONA
COUNTY OF PINAL

Blotted	Page	Indexed
		INDEXED

I hereby certify that the within instrument was filed for record in Pinal County, State of Arizona.

Witness my hand and official seal.
WILLIAM S. TRUMAN
Pinal County Recorder

No.: 627789
Date: 22 AUG 1979 09:45
Docket and Page: DOCKET 974 PAGE 245
Request of: Kennecott Copper Corp.

By: Carroll Jones Deputy: 974 PAGE 245

AMENDED NOTICE OF LOCATION (LODE)



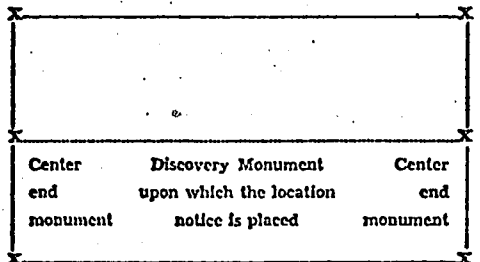
This amendment is made by Kennecott Copper Corporation, owner of this mining claim to correct any errors or omissions in the original location hereof or the record hereof of this mining claim which was originally located June 14, 1973, and the notice of location thereof recorded in the Pinal County recorder's office under Docket 719, page 619.

NOTICE IS HEREBY GIVEN that the Bur No. 11 Lode Mining Claim was located by Ray Mines Division of Kennecott Copper Corporation whose address is Hayden, Arizona 85235, on August 10, 1979. Said claim is 1500 feet in length along the vein or deposit of mineral-bearing rock in place and 600 feet in width (300 feet on either side of the center line of the claim), forming a claim in the shape of a parallelogram.

The general course of this claim is East and West. This notice is posted at the Northeast corner of the claim, which location monument is approximately 2250 feet West and 3000 feet South from the Northeast corner of Section 18, Township 35, Range 14E, G&SRM. The location monument is in Section 18, Township 35, Range 14E, G&SRM.

The claim is situated in the Mineral Creek Mining District approximately 3000 feet south of Haleys Mtn. and falls within the South 1/2 of Section(s) 18, Township 35, Range 14E, G&SRM, Pinal County, Arizona.

RECEIVED OFFICE
BLM. AZ STATE OFFICE
OCT 3 10 00 AM '79
PHOENIX, ARIZONA



KENNECOTT COPPER CORPORATION, Locator
By: Neil A. Lambert
Agent
Date of Amendment: August 10, 1979

STATE OF ARIZONA, County of _____ ss. Fee No. _____
I hereby certify that the within instrument was filed and recorded at request of _____
_____ in Docket _____ Page _____ and Indexed in Mines.
Witness my hand and official seal the day and year aforesaid.


County Recorder By: _____ Deputy Recorder.

I do her. by certify withi. aned in-strument was recorded at regre
 SEP 7 1973 45720-719 PAGE 611
 474993
 WILLIAM S. TRUMAN, Pinal County Recorder
 WITNESS my hand and official seal the day and year aforesaid.
 JESS HENDERSON Deputy

INDEXED

NOTICE OF LOCATION
(LODE)

NOTICE IS HEREBY GIVEN That the Bur No. 11 Lode Mining
 Claim was located by Ray Mines Division, Kennecott Copper Corporation on this
14th day of June, 1973, for mining purposes. Said claim is 1500 feet
 in length along the vein or deposit of mineral-bearing rock in place and 300 feet
 in width on each side of the center of said vein or deposit, from end to end of
 said claim. The general course of this claim is easterly and westerly and is
 situated in the Mineral Creek Mining District, Pinal County, Arizona. The
 discovery post is located approximately 7200 feet north and 2000
 feet west from the southeast corner of Section 19, T3S, R14E, G. & S.R.M.



This claim runs from the discovery monument, or stake on which the
 notice is posted 500 feet in an easterly direction to the east center
 end monument, or stake, and 1450 feet in a westerly direction from the
 aforesaid monument, or stake, to the west center end monument or stake, and is
 also marked by two corner monuments, or stakes, at each end of said claim, one
 on each side of and 300 feet from the center end monuments, or stakes, making
 the claim in the form of a parallelogram.

RECEIVED
 B.L.M. AZ STATE OFFICE
 OCT 3 10 00 AM '79
 PHOENIX, ARIZONA

F. Blaine Greenhalgh
 F. Blaine Greenhalgh, Agent

WITNESS:

Bessie Payne

MAP FILED IN A MC 66892

A MC 67259

2 5/4
Del Seira

1890-407



OFFICIAL RECORDS OF
PINAL COUNTY RECORDER
KATHLEEN C. FELIX

DATE: 25FEB93 TIME: 1100
FEE: \$5.00 \$4.00 \$.00
PAGES: 002
DOCKET: 1890 PAGE: 407
INSTRUMENT # 070737

SECOND AMENDED
NOTICE OF MINING LOCATION
LODE CLAIM

NOTICE IS HEREBY GIVEN THAT ASARCO Incorporated hereby claims the land hereinafter described as a Lode Mining Claim, under and pursuant to the laws of the United States of America and the State of Arizona, having discovered a lode, vein or deposit of valuable minerals within the limits of this claim as hereinafter established. The name of this claim is:

BUR No. 12 lode.

67260
4'

THAT THE EXTENT of this claim is 1,500 feet in length and 600 feet along the surface in width, claiming 300 feet on each side of the center line. The "location monument," at which a copy of this notice is posted, is on the center line, 10 feet from the EAST end center; thence, in length 1,490 feet in a WEST and 10 feet in an EAST direction. The general course of this claim is East to West.

THE UNDERSIGNED has distinctly marked the said location on the ground, so that its surface boundaries may be readily traced, by six substantial posts at least 2" x 2" x 4'6", one at each corner and one at each end center, each so marked or inscribed as to indicate the intended location.

SAID CLAIM is situated in the Mineral Creek Mining District, Pinal County, State of Arizona, and is more particularly described as follows:

BEGINNING at the N.E. corner monument, which is located North 2370 feet and West 1050 feet from the sec. cor. of Sections 17, 18, 19 & 20, T.3 S., R.14 E., Gila & Salt River Meridian; thence

300 feet South to the East end center; thence
300 feet South to the S.E. corner; thence
1,500 feet West to the S.W. corner; thence
300 feet North to the West end center; thence
300 feet North to the N.W. corner; thence
1,500 feet East to the point and place of beginning.

18/032/14 E N

Said claim is located in the:

SE 1/4 of Sec. 18, T.3 S., R.14 E.
1/4 of Sec. 18, T.3 S., R.14 E.
1/4 of Sec. 19, T.3 S., R.14 E.
1/4 of Sec. 19, T.3 S., R.14 E.
Gila & Salt River Meridian.

and/or Lot(s):

9

RECEIVED
BLM AZ STATE OFFICE
PHOENIX, ARIZONA
MAR 23 10 47 AM '93

THE PURPOSE of this second amended notice is to more definitely describe the locality and boundaries of the claim, and to correct any irregularities, errors or defects which may have existed or may exist in the original location or the record thereof, and is made without waiving any rights acquired under and by virtue of the original location. The original Notice of Location and Amended Notice of Location are recorded in the official records of Pinal County, Arizona, as follows:

LOCATION DATE	DATE RECORDED	BOOK/DOC	PAGE	BLM SERIAL NO.
<u>6/17/73</u>	<u>9/7/73</u>	<u>719</u>	<u>620</u>	<u>AMC 67260</u>
<u>8/10/79</u>	<u>8/22/79</u>	<u>974</u>	<u>247</u>	

Located, dated and posted on the ground this 1 day of February, 1993.

Agent

LOCATOR: ASARCO Incorporated
Ray Unit
P. O. Box 8
Hayden, AZ 85235

no chy
ENTERED IN COMPUTER
4-2-93

SUPPLEMENTAL INFORMATION FORM

(B.L.M. ORGANIC ACT)

The name of this claim is BUR NO. 12, which
is recorded in Docket 719 at page
620 in the office of the Recorder
of PINAL County, Arizona.

The latest amendment of the aforesaid claim is the
BUR NO. 12 claim and recorded in
Docket 974 at page 247.

The current owner is KENNECOTT COPPER CORPORATION, % MINE
ENGINEERING DEPARTMENT, whose address is Hayden, Arizona
85235.

This is a LODE claim which was
located on JUNE 14 in the year
of 1973 .

This claim is situated in SE¹/₄
of Section (s) 18 , Township 3S ,
Range 14E , G. & S. R. B. & M.

RECEIVED
BLM. AZ STATE OFFICE
OCT 3 10 00 AM '79
PHOENIX, ARIZONA

STATE OF ARIZONA
COUNTY OF PINAL } ss.

I hereby certify that the within instrument was filed for record in Pinal County, State of Arizona.

No.: 627790
Date: 22 AUG 1979 0945

Blotted	Paged	Indexed
		INDEXED

Witness my hand and official seal.
WILLIAM S. TRUMAN
Pinal County Recorder

Docket and Page: DOCKET 974 PAGE 247
Request of: Kennecott Copper Corp

By: [Signature] DOCKET 974 PAGE 247

AMENDED NOTICE OF LOCATION (LODE)



This amendment is made by Kennecott Copper Corporation, owner of this mining claim to correct any errors or omissions in the original location hereof or the record hereof of this mining claim which was originally located June 14, 1973, and the notice of location thereof recorded in the Pinal County recorder's office under Docket 719, page 620.

NOTICE IS HEREBY GIVEN that the Bur No. 12 Lode Mining Claim was located by Ray Mines Division of Kennecott Copper Corporation whose address is Hayden, Arizona 85235, on August 10, 1979. Said claim is 1500 feet in length along the vein or deposit of mineral-bearing rock in place and 600 feet in width (300 feet on either side of the center line of the claim), forming a claim in the shape of a parallelogram.

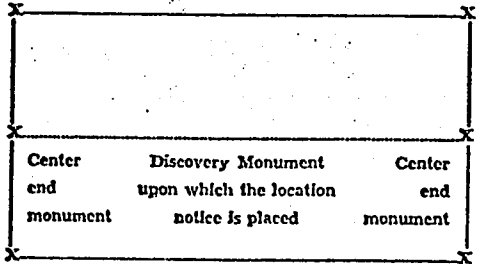
The general course of this claim is East and West.

This notice is posted at the Northwest corner of the claim, which location monument is approximately 2250 feet West and 3000 feet South from the Northeast corner of Section 18, Township 35, Range 14E, G&SRM.

The location monument is in Section 18, Township 35, Range 14E, G&SRM.

The claim is situated in the Mineral Creek Mining District approximately 3500 feet southeast of Haleys Mtn.

and falls within the Southeast 1/4 of Section(s) 18, Township 35, Range 14E, G&SRM, Pinal County, Arizona.



KENNECOTT COPPER CORPORATION, Locator

By: [Signature]
Agent

Date of Amendment: August 10, 1979

RECEIVED
BLM. AZ STATE OFFICE
OCT 3 10 00 AM '79
PHOENIX, ARIZONA

STATE OF ARIZONA, County of _____ ss.: Fee No. _____

I hereby certify that the within instrument was filed and recorded at request of _____ in Docket _____ Page _____ and Indexed in Mines.

Witness my hand and official seal the day and year aforesaid.

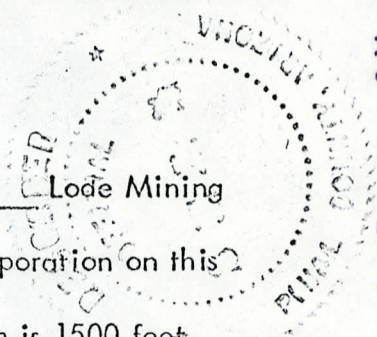
County Recorder _____ By: _____ Deputy Recorder.

I do hereby certify that within and instrument was recorded at _____
SEP 7 1973 2:45 PM POCKET 719 PAGE 62
74994
WITNESS my hand and official seal the day and year aforesaid.
WILLIAM S. TRUMAN, Pinal County Recorder, By _____ Deputy

POCKET 719 PAGE 620

INDEXED

NOTICE OF LOCATION
(LODE)



A MC 67260

NOTICE IS HEREBY GIVEN That the Bur No. 12 Lode Mining
Claim was located by Ray Mines Division, Kennecott Copper Corporation on this
14th day of June, 1973, for mining purposes. Said claim is 1500 feet
in length along the vein or deposit of mineral-bearing rock in place and 300 feet
in width on each side of the center of said vein or deposit, from end to end of
said claim. The general course of this claim is easterly and westerly and is
situated in the Mineral Creek Mining District, Pinal County, Arizona. The
discovery post is located approximately 7200 feet north and 1900
feet west from the southeast corner of Section 19, T3S, R14E, G. & S.R.M.

This claim runs from the discovery monument, or stake on which the
notice is posted 14.50 feet in an easterly direction to the east center
end monument, or stake, and 50 feet in a westerly direction from the
aforesaid monument, or stake, to the west center end monument or stake, and is
also marked by two corner monuments, or stakes, at each end of said claim, one
on each side of and 300 feet from the center end monuments, or stakes, making
the claim in the form of a parallelogram.

RECEIVED
BLM. AZ STATE OFFICE
OCT 3 10 00 AM '79
PHOENIX, ARIZONA

F. Blaine Greenhalgh
F. Blaine Greenhalgh, Agent

WITNESS:

Lester Payne

MAP FILED IN A MC 66892

SUPPLEMENTAL INFORMATION FORM

(B.L.M. ORGANIC ACT)

The name of this claim is BUR NO. 13, which
 is recorded in Docket 719 at page
 621 in the office of the Recorder
 of PINAL County, Arizona.

The latest amendment of the aforesaid claim is the
 BUR NO. 13 claim and recorded in
 Docket 974 at page 249 .

The current owner is KENNECOTT COPPER CORPORATION, % MINE
 ENGINEERING DEPARTMENT, whose address is Hayden, Arizona
 85235.

This is a LODE claim which was
 located on JUNE 14 in the year
 of 1973 .

This claim is situated in SW¹/₄, SE¹/₄
 of Section (s) 18 , Township 3S ,
 Range 14E , G. & S. R. B. & M.

RECEIVED
 B.L.M. AZ STATE OFFICE
 PHOENIX, ARIZONA
 OCT 3 10 00 AM '79

STATE OF ARIZONA
COUNTY OF PINAL

I hereby certify that the within instrument was filed for record in Pinal County, State of Arizona.

No.: 627791

Date: 22 AUG 1979 9 45

Blotted	Paged	INDEXED
3		

Witness my hand and official seal.


Docket and Page DOCKET 974 PAGE 249

Request of Kennecott Copper Corp

By: William S. Truman Deputy, 974 PAGE 249

WILLIAM S. TRUMAN
Pinal County Recorder

AMENDED NOTICE OF LOCATION (LODE)



This amendment is made by Kennecott Copper Corporation, owner of this mining claim to correct any errors or omissions in the original location hereof or the record hereof of this mining claim which was originally located June 14, 1973, and the notice of location thereof recorded in the Pinal County recorder's office under Docket 719, page 621.

NOTICE IS HEREBY GIVEN that the Bur No. 13 Lode Mining Claim was located by Ray Mines Division of Kennecott Copper Corporation whose address is Hayden, Arizona 85235, on August 10, 1979. Said claim is 1500 feet in length along the vein or deposit of mineral-bearing rock in place and 600 feet in width (300 feet on either side of the center line of the claim), forming a claim in the shape of a parallelogram.

The general course of this claim is East and West.

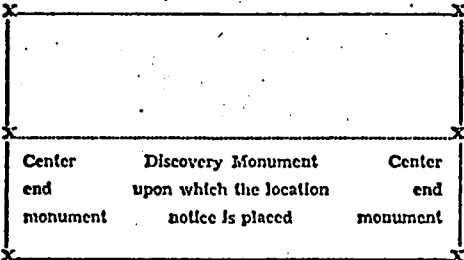
This notice is posted at the Southeast corner of the claim, which location monument is approximately 2250 feet West and 4200 feet South from the Northeast corner of Section 18, Township 35, Range 14E, G&SRM.

The location monument is in Section 18, Township 35, Range 14E, G&SRM.

The claim is situated in the Mineral Creek Mining District approximately 3800 feet south of Haleys Mtn.

and falls within the South 1/2 of Section(s) 18, Township 35, Range 14E, G&SRM, Pinal County, Arizona.

RECEIVED
B.L.M. AZ STATE OFFICE
OCT 3 10 00 AM '79
PHOENIX, ARIZONA



KENNECOTT COPPER CORPORATION, Locator

By: Neil A. Sanchez
Agent

Date of Amendment: August 10, 1979

STATE OF ARIZONA, County of _____ ss.: Fee No. _____

I hereby certify that the within instrument was filed and recorded at request of _____

_____ in Docket _____ Page _____ and Indexed in Mines.

Witness my hand and official seal the day and year aforesaid.

By _____ County Recorder Deputy Recorder.

I do hereby certify that the within and is true and correct as recorded.
 SEP 7 1973 Docket 719 PAGE 621
 474995 WILLIAM S. TRUMAN, Pinal County Recorder
 WITNESS my hand and official seal the day and year aforesaid.
 Records of Pinal County, Arizona
 Deputy

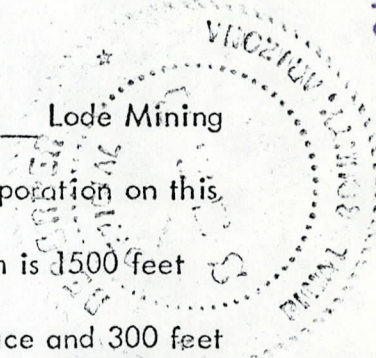
DOCKET 719 PAGE 621

NOTICE OF LOCATION
(LODE)

INDEXED

A MC 67261

NOTICE IS HEREBY GIVEN That the Bur No. 13 Lode Mining
 Claim was located by Ray Mines Division, Kennecott Copper Corporation on this
14th day of June, 1973, for mining purposes. Said claim is 1500 feet
 in length along the vein or deposit of mineral-bearing rock in place and 300 feet
 in width on each side of the center of said vein or deposit, from end to end of
 said claim. The general course of this claim is easterly and westerly and is
 situated in the Mineral Creek Mining District, Pinal County, Arizona. The
 discovery post is located approximately 6600 feet north and 2000
 feet west from the southeast corner of Section 19, T3S, R14E, G. & S.R.M.



This claim runs from the discovery monument, or stake on which the
 notice is posted 50 feet in an easterly direction to the east center
 end monument, or stake, and 14.50 feet in a westerly direction from the
 aforesaid monument, or stake, to the west center end monument or stake, and is
 also marked by two corner monuments, or stakes, at each end of said claim, one
 on each side of and 300 feet from the center end monuments, or stakes, making
 the claim in the form of a parallelogram.

RECEIVED
 B.L.M. ASSISTANT OFFICE
 HOELIX, ARIZONA
 OCT 3 10 00 AM '79

F. Blaine Greenhalgh
 F. Blaine Greenhalgh, Agent

WITNESS:

Leslie Payne

MAP FILED IN A MC 66892

STATE OF ARIZONA)
COUNTY OF PINAL)

1890-409

05/4

Del Inera



OFFICIAL RECORDS OF
PINAL COUNTY RECORDER
KATHLEEN C. FELIX

DATE: 25FEB93 TIME: 1100
FEE: \$5.00 \$4.00 \$.00
PAGES: 002
DOCKET: 1890 PAGE: 409
INSTRUMENT # 070738

SECOND AMENDED
NOTICE OF MINING LOCATION
LODE CLAIM

NOTICE IS HEREBY GIVEN THAT ASARCO Incorporated hereby claims the land hereinafter described as a Lode Mining Claim, under and pursuant to the laws of the United States of America and the State of Arizona, having discovered a lode, vein or deposit of valuable minerals within the limits of this claim as hereinafter established. The name of this claim is:

BUR No. 14 Lode.

67262
4

THAT THE EXTENT of this claim is 1,500 feet in length and 600 feet along the surface in width, claiming 300 feet on each side of the center line. The "location monument," at which a copy of this notice is posted, is on the center line, 10 feet from the EAST end center; thence, in length 1,490 feet in a WEST and 10 feet in an EAST direction. The general course of this claim is East to West.

THE UNDERSIGNED has distinctly marked the said location on the ground, so that its surface boundaries may be readily traced, by six substantial posts at least 2" x 2" x 4'6", one at each corner and one at each end center, each so marked or inscribed as to indicate the intended location.

SAID CLAIM is situated in the Mineral Creek Mining District, Pinal County, State of Arizona, and is more particularly described as follows:

BEGINNING at the N.E. corner monument, which is located North 1770 feet and West 1050 feet from the sec. cor. of Sections 17, 18, 19 & 20, T.3 S., R.14 E., Gila & Salt River Meridian; thence

300 feet South to the East end center; thence
300 feet South to the S.E. corner; thence
1,500 feet West to the S.W. corner; thence
300 feet North to the West end center; thence
300 feet North to the N.W. corner; thence
1,500 feet East to the point and place of beginning.

RECEIVED
BLM AZ STATE OFFICE
PHOENIX, ARIZONA
MAR 23 10 48 AM '93

Said claim is located in the:

SE 1/4 of Sec. 18, T.3 S., R.14 E.
1/4 of Sec. 18, T.3 S., R.14 E.
1/4 of Sec. 19, T.3 S., R.14 E.
1/4 of Sec. 19, T.3 S., R.14 E.
Gila & Salt River Meridian.

and/or Lot(s):

9

18/038/14E N

THE PURPOSE of this second amended notice is to more definitely describe the locality and boundaries of the claim, and to correct any irregularities, errors or defects which may have existed or may exist in the original location or the record thereof, and is made without waiving any rights acquired under and by virtue of the original location. The original Notice of Location and Amended Notice of Location are recorded in the official records of Pinal County, Arizona, as follows:

LOCATION DATE	DATE RECORDED	BOOK/DOC	PAGE	BLM SERIAL NO.
<u>6/14/73</u>	<u>9/7/73</u>	<u>719</u>	<u>622</u>	<u>A MC 67262</u>
<u>8/10/79</u>	<u>8/22/79</u>	<u>974</u>	<u>251</u>	

Located, dated and posted on the ground this 1 day of February, 1993.

Agent

LOCATOR: ASARCO Incorporated
Ray Unit
P. O. Box 8
Hayden, AZ 85235

Desc chg
ENTERED IN COMPUTER

4-2-93

SUPPLEMENTAL INFORMATION FORM

(B.L.M. ORGANIC ACT)

The name of this claim is BUR NO. 14, which
 is recorded in Docket 719 at page
622 in the office of the Recorder
 of PINAL County, Arizona.

The latest amendment of the aforesaid claim is the _____
BUR NO. 14 claim and recorded in _____
Docket 974 at page 251.

The current owner is KENNECOTT COPPER CORPORATION, % MINE
 ENGINEERING DEPARTMENT, whose address is Hayden, Arizona
 85235.

This is a LODE claim which was
 located on JUNE 14 in the year
 of 1973.

This claim is situated in SW $\frac{1}{4}$
 of Section (s) 18, Township 3S,
 Range 14E, G. & S. R. B. & M.

RECEIVED
 B.L.M. AZ STATE OFFICE
 PHOENIX, ARIZONA
 OCT 3 10 00 AM '79

STATE OF ARIZONA
COUNTY OF PINAL

ss.

I hereby certify that the within instrument was filed for record in Pinal County, State of Arizona.

No.: 627792
Date: 22 AUG 1979 0945
Docket and Page: DOCKET 974 PAGE 251
Request of: Kennecott Copper Corp.

Plotted	Paged	Indexed
		INDEXED

Witness my hand and official seal.
WILLIAM S. TRUMAN
Pinal County Recorder

By: William S. Truman Deputy: 974 PAGE 251 Comp.

AMENDED NOTICE OF LOCATION (LODE)



This amendment is made by Kennecott Copper Corporation, owner of this mining claim to correct any errors or omissions in the original location hereof or the record of this mining claim which was originally located June 14, 1973, and the notice of location thereof recorded in the Pinal County recorder's office under Docket 719, page 622.

NOTICE IS HEREBY GIVEN that the Bur No. 14 Lode Mining Claim was located by Ray Mines Division of Kennecott Copper Corporation whose address is Hayden, Arizona 85235, on August 10, 1979. Said claim is 1500 feet in length along the vein or deposit of mineral-bearing rock in place and 600 feet in width (300 feet on either side of the center line of the claim), forming a claim in the shape of a parallelogram.

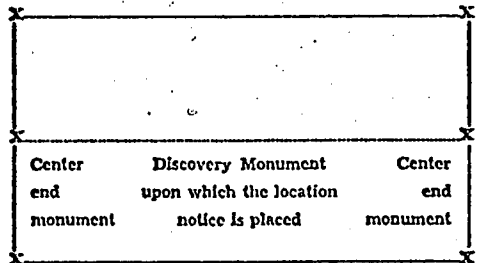
The general course of this claim is East and West.

This notice is posted at the Southwest corner of the claim, which location monument is approximately 2250 feet West and 4200 feet South from the Northeast corner of Section 18, Township 35, Range 14E, G&SRM.

The location monument is in Section 18, Township 35, Range 14E, G&SRM.

The claim is situated in the Mineral Creek Mining District approximately 4000 feet Southeast of Haleys Mtn.

and falls within the Southeast 1/4 of Section(s) 18, Township 35, Range 14E, G&SRM, Pinal County, Arizona.



KENNECOTT COPPER CORPORATION, Locator

By: Neil A. Sandline
Agent

Date of Amendment: August 10, 1979

STATE OF ARIZONA, County of _____ ss. Fee No. _____

I hereby certify that the within instrument was filed and recorded at request of _____ in Docket _____ Page _____ and indexed in Mines.

Witness my hand and official seal the day and year aforesaid.
County Recorder _____ Deputy Recorder _____

RECEIVED
BLM. AZ STATE OFFICE
OCT 3 10 00 AM '79
PHOENIX, ARIZONA

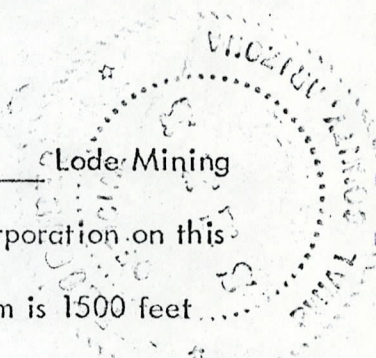
I do hereby certify that the within and foregoing instrument was recorded at Kennecott Copper Records, Pinal County, Arizona
SEP 7 1973 at 2:45 PM DOCKET 719 PAGE 622
474996 WILLIAM S. TRUMAN, Pinal County Recorder, By Jean Goodman Deputy

DOCKET 719 PAGE 622

A MC 67262

NOTICE OF LOCATION (LODE)

INDEXED



NOTICE IS HEREBY GIVEN That the Bur No. 14 Lode Mining Claim was located by Ray Mines Division, Kennecott Copper Corporation on this 14th day of June, 1973, for mining purposes. Said claim is 1500 feet in length along the vein or deposit of mineral-bearing rock in place and 300 feet in width on each side of the center of said vein or deposit, from end to end of said claim. The general course of this claim is easterly and westerly and is situated in the Mineral Creek Mining District, Pinal County, Arizona. The discovery post is located approximately 6600 feet north and 1900 feet west from the southeast corner of Section 19, T3S, R14E, G. & S.R.M.

This claim runs from the discovery monument, or stake on which the notice is posted 1450 feet in an easterly direction to the east center end monument, or stake, and 50 feet in a westerly direction from the aforesaid monument, or stake, to the west center end monument or stake and is also marked by two corner monuments, or stakes, at each end of said claim, one on each side of and 300 feet from the center end monuments, or stakes, making the claim in the form of a parallelogram.

RECEIVED B.L.M. AZ STATE OFFICE OCT 3 11 00 AM '73 PINAL COUNTY ARIZONA

F. Blaine Greenhalgh
F. Blaine Greenhalgh, Agent

WITNESS:

Bessie Payne

MAP FILED IN A MC 66892

SUPPLEMENTAL INFORMATION FORM

(B.L.M. ORGANIC ACT)

The name of this claim is BUR NO. 15, which
 is recorded in Docket 719 at page
623 in the office of the Recorder
 of PINAL County, Arizona.

The latest amendment of the aforesaid claim is the _____
BUR NO. 15 claim and recorded in _____
Docket 974 at page 253.

The current owner is KENNECOTT COPPER CORPORATION, % MINE
 ENGINEERING DEPARTMENT, whose address is Hayden, Arizona
 85235.

This is a LODE claim which was
 located on JUNE 14 in the year
 of 1973.

This claim is situated in SW $\frac{1}{4}$, SE $\frac{1}{4}$
 of Section (s) 18, Township 3S,
 Range 14E, G. & S. R. B. & M.

RECEIVED
 B.L.M. AZ STATE OFFICE
 PHOENIX, ARIZONA
 OCT 3 10 00 AM '79


STATE OF ARIZONA
COUNTY OF PINAL

Blotted	Paged	Indexed
		INDEXED

By: Wm. S. Truman Deputy 974 PAGE 253

I hereby certify that the within instrument was filed for record in Pinal County, State of Arizona.
Witness my hand and official seal.
WILLIAM S. TRUMAN
Pinal County Recorder

No.: 627793 A MC 67263
Date: 22 AUG 1979 09:45
Docket and Page: TICKET 974 PAGE 253
Request of: Kennecott Copper Corp.



AMENDED NOTICE OF LOCATION (LODE)

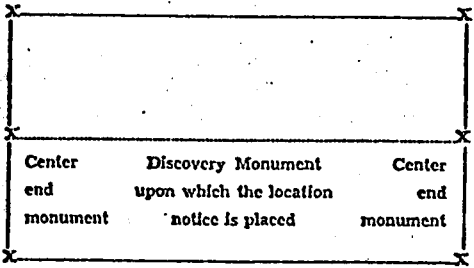
This amendment is made by Kennecott Copper Corporation, owner of this mining claim to correct any errors or omissions in the original location hereof or the record hereof of this mining claim which was originally located June 14, 1973, and the notice of location thereof recorded in the Pinal County recorder's office under Docket 719, page 623.

NOTICE IS HEREBY GIVEN that the Bur No. 15 Lode Mining Claim was located by Ray Mines Division of Kennecott Copper Corporation whose address is Hayden, Arizona 85235, on August 10, 1979. Said claim is 1500 feet in length along the vein or deposit of mineral-bearing rock in place and 600 feet in width (300 feet on either side of the center line of the claim), forming a claim in the shape of a parallelogram.

The general course of this claim is East and West.

This notice is posted at the Northeast corner of the claim, which location monument is approximately 2250 feet West and 4200 feet South from the Northeast corner of Section 18, Township 35, Range 14E, G&SRM. The location monument is in Section 18, Township 35, Range 14E, G&SRM.

The claim is situated in the Mineral Creek Mining District approximately 4500 feet south of Haleys Mtn. and falls within the South 1/2 of Section(s) 18, Township 35, Range 14E, G&SRM, Pinal County, Arizona.



KENNECOTT COPPER CORPORATION, Locator

By: Neil A. Samsell
Agent

Date of Amendment: August 10, 1979

STATE OF ARIZONA, County of _____ ss.: Fee No. _____
I hereby certify that the within instrument was filed and recorded at request of _____
_____ in Docket _____ Page _____ and indexed in Mines.
Witness my hand and official seal the day and year aforesaid.

County Recorder By _____ Deputy Recorder.

RECEIVED
BLM. ASSISTANT OFFICE
OCT 3 10 00 AM '79
PHOENIX, ARIZONA

I do hereby certify that the within aforesaid instrument was recorded in my office on this SEP 7 1973 day of SEP 7 1973 at 7:19 o'clock AM of the year 1973.
 474997
 WILLIAM S. TRUMAN, Pinal County Recorder. *James Johnson* Deputy

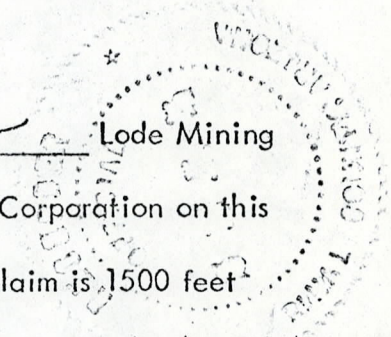
DOCKET 719 PAGE 623

A MC 67263

INDEXED

NOTICE OF LOCATION (LODE)

NOTICE IS HEREBY GIVEN That the Bur No. 15 Lode Mining Claim was located by Ray Mines Division, Kennecott Copper Corporation on this 14th day of June, 1973, for mining purposes. Said claim is 1500 feet in length along the vein or deposit of mineral-bearing rock in place and 300 feet in width on each side of the center of said vein or deposit, from end to end of said claim. The general course of this claim is easterly and westerly and is situated in the Mineral Creek Mining District, Pinal County, Arizona. The discovery post is located approximately 6000 feet north and 2000 feet west from the southeast corner of Section 19, T3S, R14E, G. & S.R.M.



This claim runs from the discovery monument, or stake on which the notice is posted 50 feet in an easterly direction to the east center end monument, or stake, and 1450 feet in a westerly direction from the aforesaid monument, or stake, to the west center end monument or stake, and is also marked by two corner monuments, or stakes, at each end of said claim, one on each side of and 300 feet from the center end monuments, or stakes, making the claim in the form of a parallelogram.

F. Blaine Greenhalgh
 F. Blaine Greenhalgh, Agent

WITNESS:

Heslie Payne

RECEIVED
 B.L.M. AZ STATE OFFICE
 OCT 3 10 00 AM '79
 PINAL COUNTY ARIZONA

MAP FILED IN A MC 66892

STATE OF ARIZONA)

COUNTY OF PINAL)

ss 1890-411

25/4

Del Sierra



OFFICIAL RECORDS OF PINAL COUNTY RECORDER KATHLEEN C. FELIX

DATE: 25FEB93 TIME: 1100
FEE: \$5.00 \$4.00 \$.00
PAGES: 002
DOCKET: 1890 PAGE: 411
INSTRUMENT # 070739

SECOND AMENDED NOTICE OF MINING LOCATION LODE CLAIM

NOTICE IS HEREBY GIVEN THAT ASARCO Incorporated hereby claims the land hereinafter described as a Lode Mining Claim, under and pursuant to the laws of the United States of America and the State of Arizona, having discovered a lode, vein or deposit of valuable minerals within the limits of this claim as hereinafter established. The name of this claim is:

BUR No. 16 Lode.

67264, m

THAT THE EXTENT of this claim is 1,500 feet in length and 600 feet along the surface in width, claiming 300 feet on each side of the center line. The "location monument," at which a copy of this notice is posted, is on the center line, 10 feet from the EAST end center; thence, in length 1,490 feet in a WEST and 10 feet in an EAST direction. The general course of this claim is East to West.

THE UNDERSIGNED has distinctly marked the said location on the ground, so that its surface boundaries may be readily traced, by six substantial posts at least 2" x 2" x 4'6", one at each corner and one at each end center, each so marked or inscribed as to indicate the intended location.

SAID CLAIM is situated in the Mineral Creek Mining District, Pinal County, State of Arizona, and is more particularly described as follows:

BEGINNING at the N.E. corner monument, which is located North 1170 feet and West 1050 feet from the sec. cor. of Sections 17, 18, 19 & 20, T.3 S., R.14 E., Gila & Salt River Meridian; thence

RECEIVED B.L.M. AZ STATE OFFICE

MAR 25 10 48 AM '93

PHOENIX, ARIZONA

300 feet South to the East end center; thence
300 feet South to the S.E. corner; thence
1,500 feet West to the S.W. corner; thence
300 feet North to the West end center; thence
300 feet North to the N.W. corner; thence
1,500 feet East to the point and place of beginning.

18/038/14E N

Said claim is located in the:

SE 1/4 of Sec. 18, T.3 S., R.14 E. and/or Lot(s):
1/4 of Sec. 18, T.3 S., R.14 E. N/A
1/4 of Sec. 19, T.3 S., R.14 E.
1/4 of Sec. 19, T.3 S., R.14 E.
Gila & Salt River Meridian.

THE PURPOSE of this second amended notice is to more definitely describe the locality and boundaries of the claim, and to correct any irregularities, errors or defects which may have existed or may exist in the original location or the record thereof, and is made without waiving any rights acquired under and by virtue of the original location. The original Notice of Location and Amended Notice of Location are recorded in the official records of Pinal County, Arizona, as follows:

Table with 5 columns: LOCATION DATE, DATE RECORDED, BOOK/DOC, PAGE, BLM SERIAL NO.
Row 1: 6/14/73, 9/7/73, 719, 624, A MC 67264
Row 2: 8/10/79, 8/22/79, 974, 255

Located, dated and posted on the ground this 1 day of February, 1993.

LOCATOR: ASARCO Incorporated
Ray Unit
P. O. Box 8
Hayden, AZ 85235

Handwritten signature of Agent

no chy ENTERED IN COMPUTER

4-2-93

SUPPLEMENTAL INFORMATION FORM

(B.L.M. ORGANIC ACT)

The name of this claim is _____ BUR NO. 16 _____, which
 is recorded in _____ Docket 719 _____ at page
 _____ 624 _____ in the office of the Recorder
 of _____ PINAL _____ County, Arizona.

The latest amendment of the aforesaid claim is the _____
 BUR NO. 16 _____ claim and recorded in _____
 _____ Docket 974 _____ at page _____ 255 _____.

The current owner is KENNECOTT COPPER CORPORATION, % MINE
 ENGINEERING DEPARTMENT, whose address is Hayden, Arizona
 85235.

This is a _____ LODGE _____ claim which was
 located on _____ JUNE 14 _____ in the year
 of _____ 1973 _____.

This claim is situated in _____ SE¹/₄ _____
 of Section (s) _____ 18 _____, Township _____ 3S _____,
 Range _____ 14E _____, G. & S. R. B. & M.

RECEIVED
 B.L.M. AZ STATE OFFICE
 OCT 3 10 00 AM '79
 PHOENIX, ARIZONA

STATE OF ARIZONA
COUNTY OF PINAL

ss.

I hereby certify that the within instrument was filed for record in Pinal County, State of Arizona.

Witness my hand and official seal.

WILLIAM S. TRUMAN
Pinal County Recorder

No.: 627794
Date: 22 AUG 1979 9 45
Docket and Page: DICKET 974 PAGE 255
Request of: Kennecott Copper

Blotted	Paged	INDEXED

By: Carole J. Somers Deputy REC'D

AMENDED NOTICE OF LOCATION (LODE)



This amendment is made by Kennecott Copper Corporation, owner of this mining claim to correct any errors or omissions in the original location hereof or the record hereof of this mining claim which was originally located June 14, 1973, and the notice of location thereof recorded in the Pinal County recorder's office under Docket 719, page 624.

NOTICE IS HEREBY GIVEN that the Bur No. 16 Lode Mining Claim was located by Ray Mines Division of Kennecott Copper Corporation whose address is Hayden, Arizona 85235, on August 10, 1979. Said claim is 1500 feet in length along the vein or deposit of mineral-bearing rock in place and 600 feet in width (300 feet on either side of the center line of the claim), forming a claim in the shape of a parallelogram.

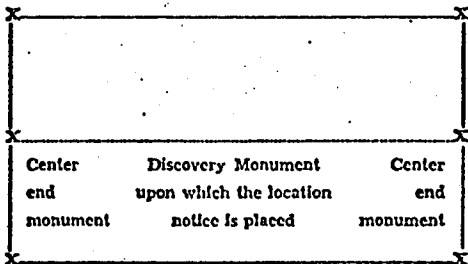
The general course of this claim is East and West.

This notice is posted at the Northwest corner of the claim, which location monument is approximately 2250 feet West and 4200 feet South from the Northeast corner of Section 18, Township 35, Range 14E, G&SRM.

The location monument is in Section 18, Township 35, Range 14E, G&SRM.

The claim is situated in the Mineral Creek Mining District approximately 4500 feet southeast of Haley's Mtn.

and falls within the Southeast 1/4 of Section(s) 18, Township 35, Range 14E, G&SRM, Pinal County, Arizona.



KENNECOTT COPPER CORPORATION, Locator

By: Neil A. Lambert
Agent

Date of Amendment: August 10, 1979

STATE OF ARIZONA, County of _____ ss.: Fee No. _____

I hereby certify that the within instrument was filed and recorded at request of _____

_____ in Docket _____ Page _____ and indexed in Minors.

Witness my hand and official seal the day and year aforesaid.

By _____ County Recorder Deputy Recorder.

RECEIVED
BLM, AZ STATE OFFICE
OCT 3 10 00 AM '79
PHOENIX, ARIZONA

DOCKET 719 PAGE 624


I do her by _____ at this within a _____ recorded at _____
 SEP 7 2:45 PM DOCKET 719 PAGE 624
 474998
 WILLIAM S. TRUMAN, Pinal County Recorder, by Jean Padman Deputy
 Records of Pinal County, Arizona
 WITNESS my hand and official seal the day and year aforesaid.

INDEXED

NOTICE OF LOCATION
(LODE)

A MC 67264

NOTICE IS HEREBY GIVEN That the Bur No. 16 Lode Mining Claim was located by Ray Mines Division, Kennecott Copper Corporation on this 14th day of June, 1973, for mining purposes. Said claim is 1500 feet in length along the vein or deposit of mineral-bearing rock in place and 300 feet in width on each side of the center of said vein or deposit, from end to end of said claim. The general course of this claim is easterly and westerly and is situated in the Mineral Creek Mining District, Pinal County, Arizona. The discovery post is located approximately 6000 feet north and 1900 feet west from the southeast corner of Section 19, T3S, R14E, G. & S.R.M.



This claim runs from the discovery monument, or stake on which the notice is posted 1450 feet in an easterly direction to the east center end monument, or stake, and 50 feet in a westerly direction from the aforesaid monument, or stake, to the west center end monument or stake, and is also marked by two corner monuments, or stakes, at each end of said claim, one on each side of and 300 feet from the center end monuments, or stakes, making the claim in the form of a parallelogram.

RECEIVED
B.L.M. AZ STATE OFFICE
OCT 3 10 00 AM '79
PINAL COUNTY, ARIZONA

F. Blaine Greenhalgh
F. Blaine Greenhalgh, Agent

WITNESS:

Bessie Payne

MAP FILED IN A MC 66892

1890-413

③ 5/4
Del Sierra



OFFICIAL RECORDS OF
PINAL COUNTY RECORDER
KATHLEEN C. FELIX

DATE: 25FEB93 TIME: 1100
FEE: \$5.00 \$4.00 \$.00
PAGES: 002
DOCKET: 1890 PAGE: 413
INSTRUMENT # 070740

SECOND AMENDED
NOTICE OF MINING LOCATION
LODE CLAIM

NOTICE IS HEREBY GIVEN THAT ASARCO Incorporated hereby claims the land hereinafter described as a Lode Mining Claim, under and pursuant to the laws of the United States of America and the State of Arizona, having discovered a lode, vein or deposit of valuable minerals within the limits of this claim as hereinafter established. The name of this claim is:

BUR No. 17 Lode.

67265.
M

THAT THE EXTENT of this claim is 1,500 feet in length and 600 feet along the surface in width, claiming 300 feet on each side of the center line. The "location monument," at which a copy of this notice is posted, is on the center line, 10 feet from the EAST end center; thence, in length 1,490 feet in a WEST and 10 feet in an EAST direction. The general course of this claim is East to West.

THE UNDERSIGNED has distinctly marked the said location on the ground, so that its surface boundaries may be readily traced, by six substantial posts at least 2" x 2" x 4'6", one at each corner and one at each end center, each so marked or inscribed as to indicate the intended location.

SAID CLAIM is situated in the Mineral Creek Mining District, Pinal County, State of Arizona, and is more particularly described as follows:

BEGINNING at the N.E. corner monument, which is located North 570 feet and West 2550 feet from the sec. cor. of Sections 17, 18, 19 & 20, T.3 S., R.14 E., Gila & Salt River Meridian; thence

RECEIVED
BLM, AZ STATE OFFICE
PHOENIX, ARIZONA
MAR 25 10 48 AM '93

300 feet South to the East end center; thence
300 feet South to the S.E. corner; thence
1,500 feet West to the S.W. corner; thence
300 feet North to the West end center; thence
300 feet North to the N.W. corner; thence
1,500 feet East to the point and place of beginning.

Said claim is located in the:

SE 1/4 of Sec. 18, T.3 S., R.14 E.
SW 1/4 of Sec. 18, T.3 S., R.14 E.
NE 1/4 of Sec. 19, T.3 S., R.14 E.
NW 1/4 of Sec. 19, T.3 S., R.14 E.

and/or Lot(s):
4
1

18/038/14 E N
19/038/14 E N

Gila & Salt River Meridian.

THE PURPOSE of this second amended notice is to more definitely describe the locality and boundaries of the claim, and to correct any irregularities, errors or defects which may have existed or may exist in the original location or the record thereof, and is made without waiving any rights acquired under and by virtue of the original location. The original Notice of Location and Amended Notice of Location are recorded in the official records of Pinal County, Arizona, as follows:

LOCATION DATE	DATE RECORDED	BOOK/DOC	PAGE	BLM SERIAL NO.
<u>6/14/73</u>	<u>9/7/73</u>	<u>719</u>	<u>625</u>	<u>A MC 67265</u>
<u>8/10/79</u>	<u>8/22/79</u>	<u>974</u>	<u>257</u>	

Located, dated and posted on the ground this 2 day of February, 1993.

Agent

LOCATOR: ASARCO Incorporated
Ray Unit
P. O. Box 8
Hayden, AZ 85235

no chg
ENTERED IN COMPUTER
4-2-93

SUPPLEMENTAL INFORMATION FORM

(B.L.M. ORGANIC ACT)

The name of this claim is _____ BUR NO. 17 _____, which
is recorded in _____ Docket 719 _____ at page
_____ 625 _____ in the office of the Recorder
of _____ PINAL _____ County, Arizona.

The latest amendment of the aforesaid claim is the _____
_____ BUR NO. 17 _____ claim and recorded in _____
_____ Docket 974 _____ at page _____ 257 _____.

The current owner is KENNECOTT COPPER CORPORATION, % MINE
ENGINEERING DEPARTMENT, whose address is Hayden, Arizona
85235.

This is a _____ LODE _____ claim which was
located on _____ JUNE 14 _____ in the year
of _____ 1973 _____.

This claim is situated in _____ SE¹/₄, SW¹/₄ - NE¹/₄, NW¹/₄ _____
of Section (s) _____ 18 - 19 _____, Township _____ 3S _____,
Range _____ 14E _____, G. & S. R. B. & M.

RECEIVED
B.L.M. AZ STATE OFFICE
OCT 3 10 00 AM '79
PHOENIX, ARIZONA

STATE OF ARIZONA
COUNTY OF PINAL

ss.

I hereby certify that the within instrument was filed for record in Pinal County, State of Arizona.

Witness my hand and official seal.

WILLIAM S. TRUMAN
Pinal County Recorder

Blotted	Paged	Indexed
		INDEXED

By: William S. Truman Deputy

No.: 627795
Date: 22 AUG 1979 9:45
Docket and Page: DOCKET 974 PAGE 257
Request of: Kennecott Copper Corp.

AMENDED NOTICE OF LOCATION (LOPE)

DOCKET 974 PAGE 257



This amendment is made by Kennecott Copper Corporation, owner of this mining claim to correct any errors or omissions in the original location hereof or the record hereof of this mining claim which was originally located June 14, 1973, and the notice of location thereof recorded in the Pinal County recorder's office under Docket 719, page 625.

NOTICE IS HEREBY GIVEN that the Bur No. 17 Lode Mining Claim was located by Ray Mines Division of Kennecott Copper Corporation whose address is Hayden, Arizona 85235, on August 10, 1979. Said claim is 1500 feet in length along the vein or deposit of mineral-bearing rock in place and 600 feet in width (300 feet on either side of the center line of the claim), forming a claim in the shape of a parallelogram.

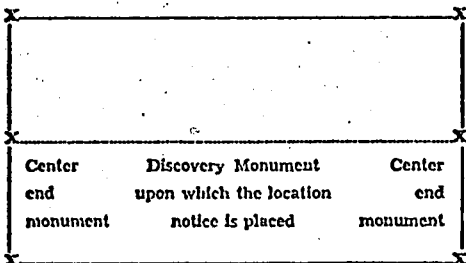
The general course of this claim is East and West.

This notice is posted at the Southeast corner of the claim, which location monument is approximately 2400 feet West and 50 feet South from the Northeast corner of Section 19, Township 35, Range 14E, G&SRM.

The location monument is in Section 19, Township 35, Range 14E, G&SRM.

The claim is situated in the Mineral Creek Mining District approximately 5000 feet south of Haleys Mtn.

and falls within the South 1/2 & North 1/2 of Section(s) 18 & 19, Township 35, Range 14E, G&SRM, Pinal County, Arizona.



KENNECOTT COPPER CORPORATION, Locator

By: Neil A. Hamblett
Agent

Date of Amendment: August 10, 1979

STATE OF ARIZONA, County of _____ ss: Fee No. _____

I hereby certify that the within instrument was filed and recorded at request of _____

_____ in Docket _____ Page _____ and indexed in Mines.

Witness my hand and official seal the day and year aforesaid.

County Recorder By _____ Deputy Recorder.

RECEIVED
BLM. AZ STATE OFFICE
OCT 3 10 00 AM '79
PHOENIX, ARIZONA


I do hereby certify that the within and instrument was recorded at
SEP 7 1973 at 2:45 PM. DOCKET 719, PAGE 5 of Kennecott Copper
474999 Records of Pinal County, Arizona
WITNESS my hand and official seal the day and year aforesaid.
WILLIAM S. TRUMAN, Pinal County Recorder, by *John Anderson* Deputy

INDEXED

NOTICE OF LOCATION
(LODE)

A MC 67265

NOTICE IS HEREBY GIVEN That the Bur No. 17 Lode Mining
Claim was located by Ray Mines Division, Kennecott Copper Corporation on this
14th day of June, 1973, for mining purposes. Said claim is 1500 feet
in length along the vein or deposit of mineral-bearing rock in place and 300 feet
in width on each side of the center of said vein or deposit, from end to end of
said claim. The general course of this claim is easterly and westerly and is
situated in the Mineral Creek Mining District, Pinal County, Arizona. The
discovery post is located approximately 5400 feet north and 2000
feet west from the southeast corner of Section 19, T3S, R14E, G. & S.R.M.



This claim runs from the discovery monument, or stake on which the
notice is posted 50 feet in an easterly direction to the east center
end monument, or stake, and 1450 feet in a westerly direction from the
aforesaid monument, or stake, to the west center end monument or stake, and is
also marked by two corner monuments, or stakes, at each end of said claim, one
on each side of and 300 feet from the center end monuments, or stakes, making
the claim in the form of a parallelogram.

RECEIVED
B.L.M. AZ STATE OFFICE
OCT 3 10 00 AM '79
PHOENIX, ARIZONA

F. Blaine Greenhalgh
F. Blaine Greenhalgh, Agent

WITNESS:

Lishie Payne

MAP FILED IN A MC 66892

1890-415

05/4

Del Sierra



OFFICIAL RECORDS OF
PINAL COUNTY RECORDER
KATHLEEN C. FELIX

DATE: 25FEB93 TIME: 1100
FEE: \$5.00 \$4.00 \$.00
PAGES: 002
DOCKET: 1890 PAGE: 415
INSTRUMENT # 070741

SECOND AMENDED
NOTICE OF MINING LOCATION
LODE CLAIM

NOTICE IS HEREBY GIVEN THAT ASARCO Incorporated hereby claims the land hereinafter described as a Lode Mining Claim, under and pursuant to the laws of the United States of America and the State of Arizona, having discovered a lode, vein or deposit of valuable minerals within the limits of this claim as hereinafter established. The name of this claim is:

BUR No. 18 lode.

67266
41

THAT THE EXTENT of this claim is 1,500 feet in length and 600 feet along the surface in width, claiming 300 feet on each side of the center line. The "location monument," at which a copy of this notice is posted, is on the center line, 10 feet from the EAST end center; thence, in length 1,490 feet in a WEST and 10 feet in an EAST direction. The general course of this claim is East to West.

THE UNDERSIGNED has distinctly marked the said location on the ground, so that its surface boundaries may be readily traced, by six substantial posts at least 2" x 2" x 4'6", one at each corner and one at each end center, each so marked or inscribed as to indicate the intended location.

SAID CLAIM is situated in the Mineral Creek Mining District, Pinal County, State of Arizona, and is more particularly described as follows:

BEGINNING at the N.E. corner monument, which is located North 570 feet and West 1050 feet from the sec. cor. of Sections 17, 18, 19 & 20, T.3 S., R.14 E., Gila & Salt River Meridian; thence

RECEIVED
BLM AZ STATE OFFICE
MAR 25 10 48 AM '93
PHOENIX, ARIZONA

- 300 feet South to the East end center; thence
- 300 feet South to the S.E. corner; thence
- 1,500 feet West to the S.W. corner; thence
- 300 feet North to the West end center; thence
- 300 feet North to the N.W. corner; thence
- 1,500 feet East to the point and place of beginning.

Said claim is located in the:

- SE 1/4 of Sec. 18, T.3 S., R.14 E.
- 1/4 of Sec. 18, T.3 S., R.14 E.
- NE 1/4 of Sec. 19, T.3 S., R.14 E.
- 1/4 of Sec. 19, T.3 S., R.14 E.

and/or Lot(s): 18/038/14E N
19/038/14E N
N/A

Gila & Salt River Meridian.

THE PURPOSE of this second amended notice is to more definitely describe the locality and boundaries of the claim, and to correct any irregularities, errors or defects which may have existed or may exist in the original location or the record thereof, and is made without waiving any rights acquired under and by virtue of the original location. The original Notice of Location and Amended Notice of Location are recorded in the official records of Pinal County, Arizona, as follows:

LOCATION DATE	DATE RECORDED	BOOK/DOC	PAGE	BLM SERIAL NO.
<u>6/14/73</u>	<u>9/7/73</u>	<u>719</u>	<u>626</u>	<u>A MC 67266</u>
<u>8/10/79</u>	<u>8/22/79</u>	<u>974</u>	<u>259</u>	

Located, dated and posted on the ground this 1 day of February, 1993.

Agent

LOCATOR: ASARCO Incorporated
Ray Unit
P. O. Box 8
Hayden, AZ 85235

no chg
ENTERED IN COMPUTER
4-2-93 ep

SUPPLEMENTAL INFORMATION FORM

(B.L.M. ORGANIC ACT)

The name of this claim is BUR NO. 18, which
is recorded in Docket 719 at page
 626 in the office of the Recorder
of PINAL County, Arizona.

The latest amendment of the aforesaid claim is the
 BUR NO. 18 claim and recorded in
 Docket 974 at page 259 .

The current owner is KENNECOTT COPPER CORPORATION, % MINE
ENGINEERING DEPARTMENT, whose address is Hayden, Arizona
85235.

This is a LODE claim which was
located on JUNE 14 in the year
of 1973 .

This claim is situated in SE¹ - NE¹
of Section (s) 18 - 19 , Township 3S ,
Range 14E , G. & S. R. B. & M.

RECEIVED
B.L.M. AZ STATE OFFICE
PHOENIX, ARIZONA
OCT 3 10 00 AM '79

STATE OF ARIZONA
COUNTY OF PINAL

ss.

I hereby certify that the within instrument was filed for record in Pinal County, State of Arizona.

No.: 627796
Date: 22 AUG 1979 0945
Docket and Page: DOCKET 974 PAGE 259
Request of: Kennecott Copper Corp.

Blotted	Paged	Indexed
		INDEXED

Witness my hand and official seal.

WILLIAM S. TRUMAN
Pinal County Recorder

By: [Signature] Deputy

AMENDED NOTICE OF LOCATION (LODE)

This amendment is made by Kennecott Copper Corporation, owner of this mining

claim to correct any errors or omissions in the original location hereof or the record hereof, of this mining claim which was originally located June 14, 1973, and the notice of location thereof recorded in the Pinal County recorder's office under Docket 719, page 626.



NOTICE IS HEREBY GIVEN that the Bur No. 18 Lode Mining

Claim was located by Ray Mines Division of Kennecott Copper Corporation whose address is Hayden, Arizona 85235, on August 10, 1979. Said claim is 1500 feet in length along the vein or deposit of mineral-bearing rock in place and 600 feet in width (300 feet on either side of the center line of the claim), forming a claim in the shape of a parallelogram.

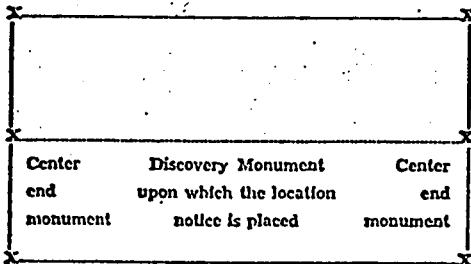
The general course of this claim is East and West.

This notice is posted at the Southwest corner of the claim, which location monument is approximately 2400 feet West and 50 feet South from the Northeast corner of Section 19, Township 35, Range 14E, G&SRM.

The location monument is in Section 19, Township 35, Range 14E, G&SRM.

The claim is situated in the Mineral Creek Mining District approximately 5200 feet southeast of Haley's Mtn.

and falls within the southeast 1/4 Northeast 1/4 of Section(s) 18 & 19, Township 35, Range 14E, G&SRM, Pinal County, Arizona.



KENNECOTT COPPER CORPORATION, Locator

By: Neil Ashburn
Agent

Date of Amendment: August 10, 1979

RECEIVED
BLM. STATE OFFICE
OCT 3 10 00 AM '79
PHOENIX, ARIZONA

STATE OF ARIZONA, County of _____ ss.: Fee No. _____

I hereby certify that the within instrument was filed and recorded at request of _____

_____ In Docket _____ Page _____ and indexed in Mines.

Witness my hand and official seal the day and year aforesaid.

By: _____ County Recorder Deputy Recorder.

I do her: by 302245 that the within named instrument was recorded at DOCKET 719 PAGE 26 Kennecott Copper
SEP 7 475000 WILLIAM S. TRUMAN, Pinal County Recorder. By John Goodman deputy
WITNESS my hand and official seal the day and year aforesaid.
DOCKET 719 PAGE 26
Records of Pinal County, Arizona

INDEXED

NOTICE OF LOCATION
(LODE)

A MC 67266

NOTICE IS HEREBY GIVEN That the Bur No. 18 Lode Mining

Claim was located by Ray Mines Division, Kennecott Copper Corporation on this

14th day of June, 1973, for mining purposes. Said claim is 1500 feet

in length along the vein or deposit of mineral-bearing rock in place and 300 feet

in width on each side of the center of said vein or deposit, from end to end of

said claim. The general course of this claim is easterly and westerly and is

situated in the Mineral Creek Mining District, Pinal County, Arizona. The

discovery post is located approximately 5400 feet north and 1900

feet west from the southeast corner of Section 19, T3S, R14E, G. & S.R.M.

This claim runs from the discovery monument, or stake on which the

notice is posted 1450 feet in an easterly direction to the east center

end monument, or stake, and 50 feet in a westerly direction from the

aforesaid monument, or stake, to the west center end monument or stake, and is

also marked by two corner monuments, or stakes, at each end of said claim, one

on each side of and 300 feet from the center end monuments, or stakes, making

the claim in the form of a parallelogram.

RECEIVED
B.L.M. AZ STATE OFFICE
OCT 3 10 00 AM '79
PHOENIX, ARIZONA

F Blaine Greenhalgh
F. Blaine Greenhalgh, Agent

WITNESS:

Leslie Payne

26899 A MC MAP FILED IN

STATE OF ARIZONA)
COUNTY OF PINAL)

ss 890-417

② 5/4

Del Sierra



OFFICIAL RECORDS OF
PINAL COUNTY RECORDER
KATHLEEN C. FELIX

DATE: 25FEB93 TIME: 1100
FEE: \$5.00 \$4.00 \$.00
PAGES: 002
DOCKET: 1890 PAGE: 417
INSTRUMENT # 070742

SECOND AMENDED
NOTICE OF MINING LOCATION
LODE CLAIM

NOTICE IS HEREBY GIVEN THAT ASARCO Incorporated hereby claims the land hereinafter described as a Lode Mining Claim, under and pursuant to the laws of the United States of America and the State of Arizona, having discovered a lode, vein or deposit of valuable minerals within the limits of this claim as hereinafter established. The name of this claim is:

BUR No. 19 lode.

67267
M

THAT THE EXTENT of this claim is 1,500 feet in length and 600 feet along the surface in width, claiming 300 feet on each side of the center line. The "location monument," at which a copy of this notice is posted, is on the center line, 10 feet from the EAST end center; thence, in length 1,490 feet in a WEST and 10 feet in an EAST direction. The general course of this claim is East to West.

THE UNDERSIGNED has distinctly marked the said location on the ground, so that its surface boundaries may be readily traced, by six substantial posts at least 2" x 2" x 4'6", one at each corner and one at each end center, each so marked or inscribed as to indicate the intended location.

SAID CLAIM is situated in the Mineral Creek Mining District, Pinal County, State of Arizona, and is more particularly described as follows:

BEGINNING at the N.E. corner monument, which is located South 30 feet and West 2550 feet from the sec. cor. of Sections 17, 18, 19 & 20, T.3 S., R.14 E., Gila & Salt River Meridian; thence

RECEIVED
BLM AZ STATE OFFICE
PHOENIX, ARIZONA
MAR 25 10 48 AM '93

- 300 feet South to the East end center; thence
- 300 feet South to the S.E. corner; thence
- 1,500 feet West to the S.W. corner; thence
- 300 feet North to the West end center; thence
- 300 feet North to the N.W. corner; thence
- 1,500 feet East to the point and place of beginning.

Said claim is located in the:

- NW 1/4 of Sec. 19, T.3 S., R.14 E. and/or Lot(s): 19/032/14 E N
 - NE 1/4 of Sec. 19, T.3 S., R.14 E.
 - 1/4 of Sec. 18, T.3 S., R.14 E.
 - 1/4 of Sec. 18, T.3 S., R.14 E.
- Gila & Salt River Meridian.

THE PURPOSE of this second amended notice is to more definitely describe the locality and boundaries of the claim, and to correct any irregularities, errors or defects which may have existed or may exist in the original location or the record thereof, and is made without waiving any rights acquired under and by virtue of the original location. The original Notice of Location and Amended Notice of Location are recorded in the official records of Pinal County, Arizona, as follows:

LOCATION DATE	DATE RECORDED	BOOK/DOC	PAGE	BLM SERIAL NO.
<u>6/20/73</u>	<u>9/7/73</u>	<u>1719</u>	<u>627</u>	<u>A MC 67267</u>
<u>8/10/79</u>	<u>8/22/79</u>	<u>974</u>	<u>261</u>	

Located, dated and posted on the ground this 2 day of February, 1993.

[Signature]
Agent

LOCATOR: ASARCO Incorporated
Ray Unit
P. O. Box 8
Hayden, AZ 85235

no chy
ENTERED IN COMPUTER
4-2-93 *[initials]*

SUPPLEMENTAL INFORMATION FORM

(B.L.M. ORGANIC ACT)

The name of this claim is BUR NO. 19, which
 is recorded in Docket 719 at page
627 in the office of the Recorder
 of PINAL County, Arizona.

The latest amendment of the aforesaid claim is the _____
BUR NO. 19 claim and recorded in _____
Docket 974 at page 261.

The current owner is KENNECOTT COPPER CORPORATION, % MINE
 ENGINEERING DEPARTMENT, whose address is Hayden, Arizona
 85235.

This is a LODE claim which was
 located on JUNE 20 in the year
 of 1973.

This claim is situated in NE¹/₄, NW¹/₄
 of Section (s) 19, Township 3S,
 Range 14E, G. & S. R. B. & M.

RECEIVED
 B.L.M. AZ STATE OFFICE
 PHOENIX, ARIZONA
 OCT 3 10 00 AM '79

STATE OF ARIZONA
COUNTY OF PINAL

Blotted	Paged	Indexed
		INDEXED

I hereby certify that the within instrument was filed for record in Pinal County, State of Arizona.


Witness my hand and official seal.

WILLIAM S. TRUMAN
Pinal County Recorder

By: Wm J. Jones Deputy

No.: 627797
Date: 22 AUG 1979 0945
Docket and Page: DOCKET 974 PAGE 261
Request of: Kennecott Copper Corp

AMENDED NOTICE OF LOCATION (LODM)
DOCKET 974 PAGE 261



This amendment is made by Kennecott Copper Corporation, owner of this mining claim to correct any errors or omissions in the original location hereof or the record hereof of this mining claim which was originally located June 20, 1973, and the notice of location thereof recorded in the Pinal County recorder's office under Docket 719, page 627.

NOTICE IS HEREBY GIVEN that the Bur No. 19 Lode Mining Claim was located by Ray Mines Division of Kennecott Copper Corporation whose address is Hayden, Arizona 85235, on August 10, 1979. Said claim is 1500 feet in length along the vein or deposit of mineral-bearing rock in place and 600 feet in width (300 feet on either side of the center line of the claim), forming a claim in the shape of a parallelogram.

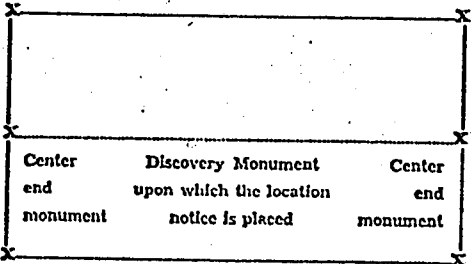
The general course of this claim is East and West.

This notice is posted at the Northeast corner of the claim, which location monument is approximately 2400 feet West and 50 feet South from the Northeast corner of Section 19, Township 35, Range 14E, G&SRM.

The location monument is in Section 19, Township 35, Range 14E, G&SRM.

The claim is situated in the Mineral Creek Mining District approximately 5600 feet south of Haleys Mtn.

and falls within the North 1/2 of Section(s) 19, Township 35, Range 14E, G&SRM, Pinal County, Arizona.



KENNECOTT COPPER CORPORATION, Locator

By: Neil A. Samuels
Agent

Date of Amendment: August 10, 1979

STATE OF ARIZONA, County of _____ ss.: Fee No. _____

I hereby certify that the within instrument was filed and recorded at request of _____

_____ in Docket _____ Page _____ and indexed in Mines.

Witness my hand and official seal the day and year aforesaid.

By: _____ County Recorder Deputy Recorder.


RECEIVED
BLM. AZ STATE OFFICE
OCT 3 10 00 AM '79
PHOENIX, ARIZONA

I do hereby certify that the within named instrument was recorded on SEP 7 3 21 24 58 PM Docket 719 PAGE 37 of Kennecott Copper Records of Pinal County, Arizona. WITNESS my hand and official seal the day and year aforesaid. WILLIAM S. TRUMAN, Pinal County Recorder, by *[Signature]* Deputy

A MC

INDEXED

NOTICE OF LOCATION (LODE)



NOTICE IS HEREBY GIVEN That the Bur No. 19 Lode Mining Claim was located by Ray Mines Division, Kennecott Copper Corporation on this 20th day of June, 1973, for mining purposes. Said claim is 1500 feet in length along the vein or deposit of mineral-bearing rock in place and 300 feet in width on each side of the center of said vein or deposit, from end to end of said claim. The general course of this claim is easterly and westerly and is situated in the Mineral Creek Mining District, Pinal County, Arizona. The discovery post is located approximately 4800 feet north and 2300 feet west from the southeast corner of Section 19, T3S, R14E, G. & S.R.M.

This claim runs from the discovery monument, or stake on which the notice is posted .50 feet in an easterly direction to the east center end monument, or stake, and 1450 feet in a westerly direction from the aforesaid monument, or stake, to the west center end monument or stake, and is also marked by two corner monuments, or stakes, at each end of said claim; one on each side of and 300 feet from the center end monuments, or stakes, making the claim in the form of a parallelogram.

RECEIVED B.L.M. AZ STATE OFFICE PHOENIX ARIZONA OCT 3 10 00 AM '79

F. Blaine Greenhalgh
F. Blaine Greenhalgh, Agent

WITNESS:

Richard W. Kay

MAP FILED IN A MC 66892

Q5/4
Dal Surra

1890-419



OFFICIAL RECORDS OF
PINAL COUNTY RECORDER
KATHLEEN C. FELIX

DATE: 25FEB93 TIME: 1100
FEE: \$5.00 \$4.00 \$.00
PAGES: 002
DOCKET: 1890 PAGE: 419
INSTRUMENT # 070743

SECOND AMENDED
NOTICE OF MINING LOCATION
LODE CLAIM

NOTICE IS HEREBY GIVEN THAT ASARCO Incorporated hereby claims the land hereinafter described as a Lode Mining Claim, under and pursuant to the laws of the United States of America and the State of Arizona, having discovered a lode, vein or deposit of valuable minerals within the limits of this claim as hereinafter established. The name of this claim is:

BUR No. 20 lode.

67268
41

THAT THE EXTENT of this claim is 1,500 feet in length and 600 feet along the surface in width, claiming 300 feet on each side of the center line. The "location monument," at which a copy of this notice is posted, is on the center line, 10 feet from the EAST end center; thence, in length 1,490 feet in a WEST and 10 feet in an EAST direction. The general course of this claim is East to West.

THE UNDERSIGNED has distinctly marked the said location on the ground, so that its surface boundaries may be readily traced, by six substantial posts at least 2" x 2" x 4'6", one at each corner and one at each end center, each so marked or inscribed as to indicate the intended location.

SAID CLAIM is situated in the Mineral Creek Mining District, Pinal County, State of Arizona, and is more particularly described as follows:

BEGINNING at the N.E. corner monument, which is located South 630 feet and West 2650 feet from the sec. cor. of Sections 17, 18, 19 & 20, T.3 S., R.14 E., Gila & Salt River Meridian; thence

RECEIVED
BLM AZ STATE OFFICE
PHOENIX, ARIZONA
MAR 25 10 48 AM '93

300 feet South to the East end center; thence
300 feet South to the S.E. corner; thence
1,500 feet West to the S.W. corner; thence
300 feet North to the West end center; thence
300 feet North to the N.W. corner; thence
1,500 feet East to the point and place of beginning.

Said claim is located in the:

NW 1/4 of Sec. 19, T.3 S., R.14 E.
NE 1/4 of Sec. 19, T.3 S., R.14 E.
1/4 of Sec. 18, T.3 S., R.14 E.
1/4 of Sec. 18, T.3 S., R.14 E.
Gila & Salt River Meridian.

and/or Lot(s):

19/038/14E D

THE PURPOSE of this second amended notice is to more definitely describe the locality and boundaries of the claim, and to correct any irregularities, errors or defects which may have existed or may exist in the original location or the record thereof, and is made without waiving any rights acquired under and by virtue of the original location. The original Notice of Location and Amended Notice of Location are recorded in the official records of Pinal County, Arizona, as follows:

LOCATION DATE	DATE RECORDED	BOOK/DOC	PAGE	BLM SERIAL NO.
<u>6/20/73</u>	<u>9/7/73</u>	<u>719</u>	<u>628</u>	<u>AMC 67268</u>
<u>7/12/79</u>	<u>8/22/79</u>	<u>974</u>	<u>263</u>	

Located, dated and posted on the ground this 2 day of February, 1993.

Agent

LOCATOR: ASARCO Incorporated
Ray Unit
P. O. Box 8
Hayden, AZ 85235

no chg
ENTERED IN COMPUTER

4-2-93 41

SUPPLEMENTAL INFORMATION FORM

(B.L.M. ORGANIC ACT)

The name of this claim is BUR NO. 20, which
 is recorded in Docket 719 at page
628 in the office of the Recorder
 of PINAL County, Arizona.

The latest amendment of the aforesaid claim is the
BUR NO. 20 claim and recorded in
Docket 974 at page 263.

The current owner is KENNECOTT COPPER CORPORATION, % MINE
 ENGINEERING DEPARTMENT, whose address is Hayden, Arizona
 85235.

This is a LODE claim which was
 located on JUNE 20 in the year
 of 1973.

This claim is situated in NE¹/₄, NW¹/₄
 of Section (s) 19, Township 3S,
 Range 14E, G. & S. R. B. & M.

PHOENIX, ARIZONA

OCT 3 10 00 AM '79

RECEIVED
B.L.M. AZ STATE OFFICE

STATE OF ARIZONA
COUNTY OF PINAL

I hereby certify that the within instrument was filed for record in Pinal County, State of Arizona.

No.: 627798

Date: 2-2-79 JG 1979-0945

Docket and Page: DOCKET 974 PAGE 263

Request of: Kennecott Copper Corp.

Blotted	Paged	Indexed
		INDEXED

Witness my hand and official seal.

WILLIAM S. TRUMAN
Pinal County Recorder

By: Amelia J. Jones Deputy 974 PAGE 263

AMENDED NOTICE OF LOCATION (LODE)



This amendment is made by Kennecott Copper Corporation, owner of this mining claim to correct any errors or omissions in the original location hereof or the record hereof of this mining claim which was originally located June, 1973, and the notice of location thereof recorded in the Pinal County recorder's office under Docket 719, page 628.

NOTICE IS HEREBY GIVEN that the Bur No. 20 Lode Mining Claim was located by Ray Mines Division of Kennecott Copper Corporation whose address is Hayden, Arizona 85235, on July 12, 1979. Said claim is 1500 feet in length along the vein or deposit of mineral-bearing rock in place and 600 feet in width (300 feet on either side of the center line of the claim), forming a claim in the shape of a parallelogram.

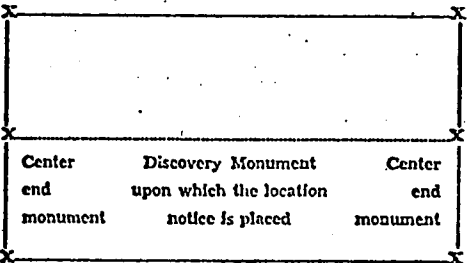
The general course of this claim is East and West.

This notice is posted at the Southeast corner of the claim, which location monument is approximately 2530 feet West and 1300 feet South from the Northeast corner of Section 19, Township 35, Range 14E, G&SRM.

The location monument is in Section 19, Township 35, Range 14E, G&SRM.

The claim is situated in the Mineral Creek Mining District approximately 6300 feet south of Halays Mtn.

and falls within the North 1/2 of Section(s) 19, Township 35, Range 14E, G&SRM, Pinal County, Arizona.



KENNECOTT COPPER CORPORATION, Locator

By: Neil A. Lawrence
Agent

Date of Amendment: July 12, 1979

STATE OF ARIZONA, County of _____ ss.: Fee No. _____

I hereby certify that the within instrument was filed and recorded at request of _____ In Docket _____ Page _____ and indexed in Mines.

Witness my hand and official seal the day and year aforesaid.

By _____ County Recorder Deputy Recorder.

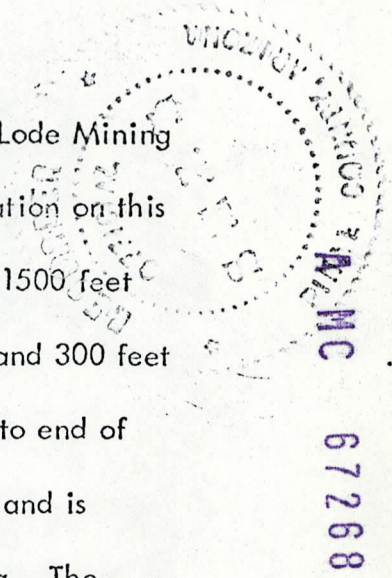
RECEIVED
BLM: AZ STATE OFFICE
OCT 3 10 00 AM '79
PHOENIX, ARIZONA

I do hereby certify that the within named instrument was recorded in Docket No. 719 of Kennecott Copper Records of Pinal County, Arizona. Witness my hand and official seal the day and year aforesaid. 475002 WILLIAM S. TRUMAN, Pinal County Recorder, By Jean Goodman Deputy

INDEXED

NOTICE OF LOCATION (LODE)

NOTICE IS HEREBY GIVEN That the Bur No. 20 Lode Mining Claim was located by Ray Mines Division, Kennecott Copper Corporation on this 20th day of June, 1973, for mining purposes. Said claim is 1500 feet in length along the vein or deposit of mineral-bearing rock in place and 300 feet in width on each side of the center of said vein or deposit, from end to end of said claim. The general course of this claim is easterly and westerly and is situated in the Mineral Creek Mining District, Pinal County, Arizona. The discovery post is located approximately 4200 feet north and 36.50 feet west from the southeast corner of Section 19, T3S, R14E, G. & S.R.M.



This claim runs from the discovery monument, or stake on which the notice is posted 14.50 feet in an easterly direction to the east center end monument, or stake, and 50 feet in a westerly direction from the aforesaid monument, or stake, to the west center end monument or stake, and is also marked by two corner monuments, or stakes, at each end of said claim, one on each side of and 300 feet from the center end monuments, or stakes, making the claim in the form of a parallelogram.

RECEIVED B.L.M. AZ STATE OFFICE Oct 3 10 00 AM '79 FLORENZ, ARIZONA

F. Blaine Greenhalgh
F. Blaine Greenhalgh, Agent

WITNESS:

Richard W. Kay

MAP FILED IN A MC 66892

STATE OF ARIZONA)
COUNTY OF PINAL) ss.

69-946



OFFICIAL RECORDS OF
PINAL COUNTY RECORDER
KATHLEEN C. FELIX

DATE: 25NOV92 TIME: 1045
FEE: \$5.00 \$4.00 \$.00
PAGES: 002
DOCKET: 1869 PAGE: 946
INSTRUMENT # 062124

Del Sierra

SECOND AMENDED
NOTICE OF LOCATION
LODE CLAIM

67269

RECEIVED
BLM.
ARIZONA STATE OFFICE
JAN 7 3 54 PM '93

NOTICE IS HEREBY GIVEN THAT ASARCO Incorporated, hereby claims the land hereinafter described as a Lode Mining Claim location, under and pursuant to the laws of the United States of America and the State of Arizona. The name of this claim is:

BUR No. 28 lode.

The claim is 1,500 feet in length and 600 feet along the surface in width, claiming 300 feet on each side of the center line. The "location monument" at which a copy of this notice is posted, is on the center line, 10 feet from the EAST end center; thence 1,490 feet in a WEST and 10 feet in a EAST direction. The general course of this claim is East to West.

THE UNDERSIGNED has distinctly marked said location on the ground so that its surface boundaries may be readily traced, by six substantial posts at lease 2" x 2" x 4'6", one at each corner and one at each end center, each so marked or inscribed as to indicate the intended location.

SAID CLAIM is situated in the Mineral Creek Mining District, Pinal County, State of Arizona, and is more particularly described as follows:

BEGINNING at the N.E. cor. mon., which is located approximately North 4050 feet and West 2550 feet from the sec. cor. of Secs. 19, 20, 29 & 30, T.3 S., R.14 E., Gila & Salt River Meridian; thence,

- 300 feet South to the East end center; thence
- 300 feet South to the S.E. corner; thence
- 1,500 feet West to the S.W. corner; thence
- 300 feet North to the West end center; thence
- 300 feet North to the N.W. corner; thence
- 1,500 feet East to the point and place of beginning.

Said claim is located in the:

- NW 1/4 of Sec. 19, T.3 S., R.14 E.
- NE 1/4 of Sec. 19, T.3 S., R.14 E.
- 1/4 of Sec. 19, T.3 S., R.14 E.
- 1/4 of Sec. 19, T.3 S., R.14 E.

19/03 S/14 E N

G. & S.R.M.

THIS claim is being amended to exclude any portion of land which was impacted by the "Land Trade Agreement" between ASARCO Incorporated and the United States and to re-establish the site of the location monument. The original Notice of Location of this claim is recorded in the official records of Pinal County, Arizona, as follows:

LOCATION DATE	DATE RECORDED	BOOK/DOC	PAGE	BLM SERIAL NO.
<u>6/20/73</u>	<u>9/7/73</u>	<u>719</u>	<u>630</u>	A MC <u>67269</u>
<u>7/12/79 Amended</u>	<u>8/22/79</u>	<u>974</u>	<u>265</u>	

Dated and posted on the ground this 27 day of October, 1992.

LOCATOR:

ASARCO Incorporated
Ray Unit
P. O. Box 8
Hayden, AZ 85235

By: *Kent D Miller*
Agent

Add Chg
ENTERED IN COMPUTER
1-25-93 ep

SUPPLEMENTAL INFORMATION FORM

(B.L.M. ORGANIC ACT)

The name of this claim is BUR NO. 22, which
is recorded in Docket 719 at page
 630 in the office of the Recorder
of PINAL County, Arizona.

The latest amendment of the aforesaid claim is the
 BUR NO. 22 claim and recorded in
 Docket 974 at page 265 .

The current owner is KENNECOTT COPPER CORPORATION, % MINE
ENGINEERING DEPARTMENT, whose address is Hayden, Arizona
85235.

This is a LODE claim which was
located on JUNE 20 in the year
of 1973 .

This claim is situated in NE¹/₄, NW¹/₄
of Section (s) 19 , Township 3S ,
Range 14E , G. & S. R. B. & M.

RECEIVED
B.L.M. AZ STATE OFFICE
OCT 3 10 00 AM '79
PHOENIX, ARIZONA

STATE OF ARIZONA
COUNTY OF PINAL } ss.

Blotted	Paged	Indexed
		INDEXED

By: Arnell D. Jones Deputy

I hereby certify that the within instrument was filed for record in Pinal County, State of Arizona.

Witness my hand and official seal.
WILLIAM S. TRUMAN
Pinal County Recorder

No.: 627799 A MC 67269
Date: 22 AUG 1979 9 45
Docket and Page: DOCKET 974 PAGE 265
Request of: Kennecott Copper Corp

AMENDED NOTICE OF LOCATION (LODE)
DOCKET 974 PAGE 265



This amendment is made by Kennecott Copper Corporation, owner of this mining claim to correct any errors or omissions in the original location hereof or the record hereof, of this mining claim which was originally located June 20, 1973, and the notice of location thereof recorded in the Pinal County recorder's office under Docket 719, page 630.

NOTICE IS HEREBY GIVEN that the Bur No. 22 Lode Mining Claim was located by Ray Mines Division of Kennecott Copper Corporation whose address is Hayden, Arizona 85235, on July 12, 1979. Said claim is 1500 feet in length along the vein or deposit of mineral-bearing rock in place and 600 feet in width (300 feet on either side of the center line of the claim), forming a claim in the shape of a parallelogram.

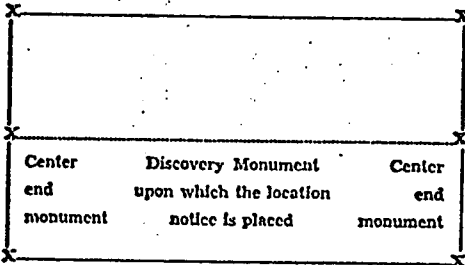
The general course of this claim is East and West.

This notice is posted at the Northeast corner of the claim, which location monument is approximately 2530 feet West and 1300 feet South from the Northeast corner of Section 19, Township 35, Range 14E, G&SRM.

The location monument is in Section 19, Township 35, Range 14E, G&SRM.

The claim is situated in the Mineral Creek Mining District approximately 6800 feet south of Haleys Mtn.

and falls within the North 1/2 of Section(s) 19, Township 35, Range 14E, G&SRM, Pinal County, Arizona.



KENNECOTT COPPER CORPORATION, Locator

By: Neil A. Panbell
Agent

Date of Amendment: July 12, 1979

STATE OF ARIZONA, County of _____ ss.: Fee No. _____

I hereby certify that the within instrument was filed and recorded at request of _____
_____ in Docket _____ Page _____ and indexed in Mines.

Witness my hand and official seal the day and year aforesaid.

By: _____ County Recorder Deputy Recorder.

RECEIVED
B.L.M. AZ STATE OFFICE
OCT 3 10 00 AM '79
PHOENIX, ARIZONA

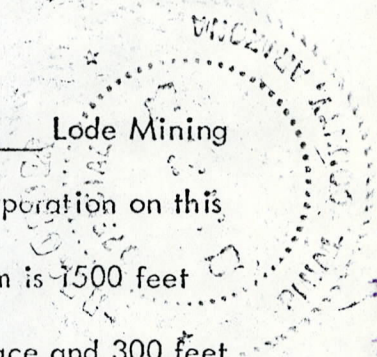
I do hereby certify that the within named instrument was recorded
SEP 7 1973 at 2:45 PM Docket 719 PAGE 30
475004 WILLIAM S. TRUMAN, Pinal County Recorder, By *Jean Goodman* Deputy
Records of Pinal County, Arizona
WITNESS my hand and official seal the day and year aforesaid.

INDEXED

NOTICE OF LOCATION (LODE)

NOTICE IS HEREBY GIVEN That the Bur No. 22 Lode Mining

Claim was located by Ray Mines Division, Kennecott Copper Corporation on this 20th day of June, 1973, for mining purposes. Said claim is 1500 feet in length along the vein or deposit of mineral-bearing rock in place and 300 feet in width on each side of the center of said vein or deposit, from end to end of said claim. The general course of this claim is easterly and westerly and is situated in the Mineral Creek Mining District, Pinal County, Arizona. The discovery post is located approximately 3600 feet north and 36.50 feet west from the southeast corner of Section 19, T3S, R14E, G. & S.R.M.



A MC 67269

This claim runs from the discovery monument, or stake on which the notice is posted 1450 feet in an easterly direction to the east center end monument, or stake, and 50 feet in a westerly direction from the aforesaid monument, or stake, to the west center end monument or stake, and also marked by two corner monuments, or stakes, at each end of said claim, one on each side of and 300 feet from the center end monuments, or stakes, making the claim in the form of a parallelogram.

RECEIVED
B.L.M. AZ STATE OFFICE
OCT 3 10 00 AM '79
PHOENIX, ARIZONA

F. Blaine Greenhalgh
F. Blaine Greenhalgh, Agent

WITNESS:

Richard W. Kay

MAP FILED IN A MC 66892

SUPPLEMENTAL INFORMATION FORM

(B.L.M. ORGANIC ACT)

The name of this claim is BUR NO. 23, which
is recorded in Docket 719 at page
631 in the office of the Recorder
of PINAL County, Arizona.

The latest amendment of the aforesaid claim is the _____
BUR NO. 23 claim and recorded in _____
Docket 974 at page 267.

The current owner is KENNECOTT COPPER CORPORATION, % MINE
ENGINEERING DEPARTMENT, whose address is Hayden, Arizona
85235.

This is a LODE claim which was
located on JUNE 20 in the year
of 1973.

This claim is situated in NE¹/₄ - NW¹/₄
of Section (s) 24 - 19, Township 3S,
Range 13E-14E, G. & S. R. B. & M.

RECEIVED
BLM, AZ STATE OFFICE
OCT 3 10 00 AM '79
PHOENIX, ARIZONA

STATE OF ARIZONA
COUNTY OF PINAL

I hereby certify that the within instrument was filed for record in Pinal County, State of Arizona.

No.: 627800 A MC 67270
Date: 22 AUG 1979 9 45
Docket and Page: DOCKET 974 PAGE 267
Request of: Kennecott Copper Corp.
By: *[Signature]* Deputy 974 PAGE 267

Method	Paged	Indexed
		INDEXED

Witness my hand and official seal.
WILLIAM S. TRUMAN
Pinal County Recorder

AMENDED NOTICE OF LOCATION (LODE)



This amendment is made by Kennecott Copper Corporation, owner of this mining claim to correct any errors or omissions in the original location hereof or the record hereof of this mining claim which was originally located June 20, 1973, and the notice of location thereof recorded in the Pinal County recorder's office under Docket 719, page 631.

NOTICE IS HEREBY GIVEN that the Bur No. 23 Lode Mining Claim was located by Ray Mines Division of Kennecott Copper Corporation whose address is Hayden, Arizona 85235, on July 10, 1979. Said claim is 1500 feet in length along the vein or deposit of mineral-bearing rock in place and 600 feet in width (300 feet on either side of the center line of the claim), forming a claim in the shape of a parallelogram.

The general course of this claim is East and West.

This notice is posted at the Southeast corner of the claim, which location monument is approximately 1300 feet East and 1850 feet South from the North west corner of Section 19, Township 35, Range 14E, G&SRM.

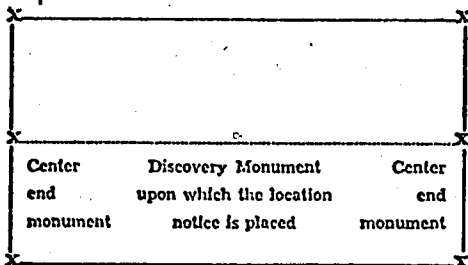
The location monument is in Section 19, Township 35, Range 14E, G&SRM.

The claim is situated in the Mineral Creek Mining District approximately

7000 feet southwest of Haleys Mtn.

and falls within the Northwest 1/4 and Northeast 1/4 of Section(s) 19 & 29, Township 35, Range

13E & 14E G&SRM, Pinal County, Arizona.



KENNECOTT COPPER CORPORATION, Locator

By: *[Signature]*
Agent

Date of Amendment: July 10, 1979

STATE OF ARIZONA, County of _____ ss.: Fee No. _____

I hereby certify that the within instrument was filed and recorded at request of _____

_____ In Docket _____ Page _____ and Indexed in Mines.

Witness my hand and official seal the day and year aforesaid.

By _____
County Recorder Deputy Recorder.

RECEIVED
BLM. AZ STATE OFFICE
OCT 3 10 00 AM '79
PHOENIX, ARIZONA

I do hereby certify that the within named instrument was recorded in Book 719 Page 719 of the Records of Pinal County, Arizona. Witness my hand and official seal the day and year aforesaid.
475005 WILLIAM S. TRUMAN, Pinal County Recorder, By Jean Goodman Deputy

631

NOTICE OF LOCATION (LODE)

INDEXED

RECEIVED
MINERAL CREEK MINE
DISTRICT
PINAL COUNTY
ARIZONA
A MC 67270

NOTICE IS HEREBY GIVEN That the Bur No. 23 Lode Mining Claim was located by Ray Mines Division, Kennecott Copper Corporation on this 20th day of June, 1973, for mining purposes. Said claim is 1500 feet in length along the vein or deposit of mineral-bearing rock in place and 300 feet in width on each side of the center of said vein or deposit, from end to end of said claim. The general course of this claim is easterly and westerly and is situated in the Mineral Creek Mining District, Pinal County, Arizona. The discovery post is located approximately 3600 feet north and 3750 feet west from the southeast corner of Section 19, T3S, R14E, G. & S.R.M.

This claim runs from the discovery monument, or stake on which the notice is posted 50 feet in an easterly direction to the east center end monument, or stake, and 1450 feet in a westerly direction from the aforesaid monument, or stake, to the west center end monument or stake, and is also marked by two corner monuments, or stakes, at each end of said claim, one on each side of and 300 feet from the center end monuments, or stakes, making the claim in the form of a parallelogram.

RECEIVED
B.L.M. AZ STATE OFFICE
OCT 3 10 00 AM '79
PHOENIX, ARIZONA

F. Blaine Greenhalgh
F. Blaine Greenhalgh, Agent

WITNESS:

Richard W. Kay

MAP FILED IN A MC 66892

STATE OF ARIZONA)
COUNTY OF PINAL) ss.

9-948



OFFICIAL RECORDS OF
PINAL COUNTY RECORDER
KATHLEEN C. FELIX

DATE: 25NOV92 TIME: 1045
FEE: \$5.00 \$4.00 \$.00
PAGES: 002
DOCKET: 1869 PAGE: 948
INSTRUMENT # 062125

RECEIVED
BLM
ARIZONA STATE OFFICE
JUN 21 3 54 PM '93

67271

SECOND AMENDED
NOTICE OF LOCATION
LODE CLAIM

Del Sierra

NOTICE IS HEREBY GIVEN THAT ASARCO Incorporated, hereby claims the land hereinafter described as a Lode Mining Claim location, under and pursuant to the laws of the United States of America and the State of Arizona. The name of this claim is:

BUR No. 24 Lode.

The claim is 1,500 feet in length and 600 feet along the surface in width, claiming 300 feet on each side of the center line. The "location monument" at which a copy of this notice is posted, is on the center line, 10 feet from the EAST end center; thence 1,490 feet in a WEST and 10 feet in a EAST direction. The general course of this claim is East to West.

THE UNDERSIGNED has distinctly marked said location on the ground so that its surface boundaries may be readily traced, by six substantial posts at lease 2" x 2" x 4'6", one at each corner and one at each end center, each so marked or inscribed as to indicate the intended location.

SAID CLAIM is situated in the Mineral Creek Mining District, Pinal County, State of Arizona, and is more particularly described as follows:

BEGINNING at the N.E. cor. mon., which is located approximately North 3450 feet and West 2550 feet from the sec. cor. of Secs. 19, 20, 29 & 30, T.3 S., R.14 E., Gila & Salt River Meridian; thence,

- 300 feet South to the East end center; thence
- 300 feet South to the S.E. corner; thence
- 1,500 feet West to the S.W. corner; thence
- 300 feet North to the West end center; thence
- 300 feet North to the N.W. corner; thence
- 1,500 feet East to the point and place of beginning.

Said claim is located in the:

- NW 1/4 of Sec. 19, T.3 S., R.14 E.
- NE 1/4 of Sec. 19, T.3 S., R.14 E.
- 1/4 of Sec. 19, T.3 S., R.14 E.
- 1/4 of Sec. 19, T.3 S., R.14 E.

19/03 S 1/4 E N

G. & S.R.M.

THIS claim is being amended to exclude any portion of land which was impacted by the "Land Trade Agreement" between ASARCO Incorporated and the United States and to re-establish the site of the location monument. The original Notice of Location of this claim is recorded in the official records of Pinal County, Arizona, as follows:

LOCATION DATE	DATE RECORDED	BOOK/DOC	PAGE	BLM SERIAL NO.
<u>6/19/73</u>	<u>9/7/73</u>	<u>719</u>	<u>632</u>	A MC <u>67271</u>
<u>7/12/79 Amended</u>	<u>8/22/79</u>	<u>974</u>	<u>269</u>	

Dated and posted on the ground this 27 day of October, 1992.

LOCATOR:

ASARCO Incorporated
Ray Unit
P. O. Box 8
Hayden, AZ 85235

By:

[Signature]
Agent

Add Chg
ENTERED IN COMPUTER

1-25-93 *[Signature]*

SUPPLEMENTAL INFORMATION FORM

(B.L.M. ORGANIC ACT)

The name of this claim is BUR NO. 24, which is recorded in Docket 719 at page 632 in the office of the Recorder of PINAL County, Arizona.

The latest amendment of the aforesaid claim is the BUR NO. 24 claim and recorded in Docket 974 at page 269.

The current owner is KENNECOTT COPPER CORPORATION, % MINE ENGINEERING DEPARTMENT, whose address is Hayden, Arizona 85235.

This is a LODE claim which was located on JUNE 19 in the year of 1973.

This claim is situated in NE¹/₄, NW¹/₄ of Section (s) 19, Township 3S, Range 14E, G. & S. R. B. & M.

RECEIVED
BLM. AZ STATE OFFICE
PHOENIX, ARIZONA
OCT 3 10 00 AM '79

STATE OF ARIZONA
COUNTY OF PINAL

ss.


I hereby certify that the within instrument was filed for record in Pinal County, State of Arizona.

No.: 627801
Date: 22 AUG 1979 0945
Docket and Page: DOCKET 974 PAGE 269
Request of: Kennecott Copper Corp

Blotted	Paged	Indexed
		INDEXED

Witness my hand and official seal.
WILLIAM S. TRUMAN
Pinal County Recorder

By: Amended Notice Deputy 974 PAGE 269



AMENDED NOTICE OF LOCATION (LODE)

This amendment is made by Kennecott Copper Corporation, owner of this mining claim to correct any errors or omissions in the original location hereof or the record hereof, of this mining claim which was originally located June 19, 1973, and the notice of location thereof recorded in the Pinal County recorder's office under Docket 719, page 632.

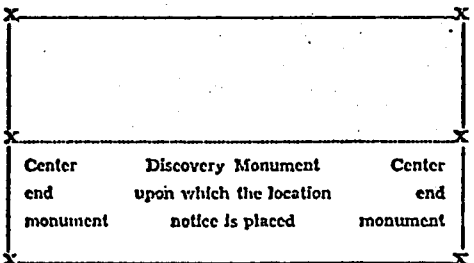
NOTICE IS HEREBY GIVEN that the Bur No. 24 Lode Mining Claim was located by Ray Mines Division of Kennecott Copper Corporation whose address is Hayden, Arizona 85235, on July 12, 1979. Said claim is 1500 feet in length along the vein or deposit of mineral-bearing rock in place and 600 feet in width 300 feet on either side of the center line of the claim), forming a claim in the shape of a parallelogram.

The general course of this claim is East and West. This notice is posted at the Southeast corner of the claim, which location monument is approximately 2550 feet West and 2500 feet South from the Northeast corner of Section 19, Township 35, Range 14E, G&SRM.

The location monument is in Section 19, Township 35, Range 14E, G&SRM.

The claim is situated in the Mineral Creek Mining District approximately 7500 feet south of Haleys Mtn.

and falls within the North 1/2 of Section(s) 19, Township 35, Range 14E, G&SRM, Pinal County, Arizona.



KENNECOTT COPPER CORPORATION, Locator

By: Neil A. Shankell
Agent

Date of Amendment: July 12, 1979

RECEIVED
B.L.M. AZ STATE OFFICE
OCT 3 10 00 AM '79
PHOENIX, ARIZONA

STATE OF ARIZONA, County of

ss. Fee No.

I hereby certify that the within instrument was filed and recorded at request of.....

.....in Docket.....Page.....and Indexed in Mines.

Witness my hand and official seal the day and year aforesaid.

.....
County Recorder

By.....
Deputy Recorder.

I do her by _____ the within named instrument was recorded at _____
SEP 7 1973 at 2:14 PM Docket 719 Page 632 Records of Pinal County, Arizona
475006 WILLIAM S. TRUMAN, Pinal County Recorder, By Jean [Signature] Deputy
WITNESS my hand and official seal the day and year aforesaid.

NOTICE OF LOCATION
(LODE)

INDEXED

A MC 67271

NOTICE IS HEREBY GIVEN That the Bur No. 24 Lode-Mining

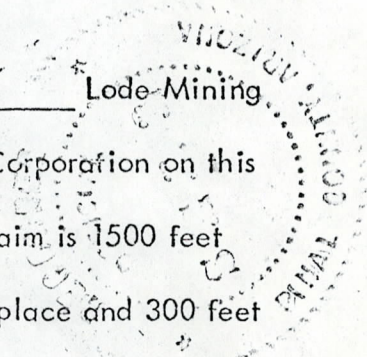
Claim was located by Ray Mines Division, Kennecott Copper Corporation on this
19th day of June, 1973, for mining purposes. Said claim is 1500 feet
in length along the vein or deposit of mineral-bearing rock in place and 300 feet
in width on each side of the center of said vein or deposit, from end to end of
said claim. The general course of this claim is easterly and westerly and is
situated in the Mineral Creek Mining District, Pinal County, Arizona. The
discovery post is located approximately 3000 feet north and 3650
feet west from the southeast corner of Section 19, T3S, R14E, G. & S.R.M.

This claim runs from the discovery monument, or stake on which the
notice is posted 1450 feet in an easterly direction to the east center
end monument, or stake, and 50 feet in a westerly direction from the
aforesaid monument, or stake, to the west center end monument or stake, and is
also marked by two corner monuments, or stakes, at each end of said claim, one
on each side of and 300 feet from the center end monuments, or stakes, making
the claim in the form of a parallelogram.

F. Blaine Greenhalgh
F. Blaine Greenhalgh, Agent

WITNESS:

Lessie Payne



RECEIVED
B.L.M. AZ STATE OFFICE
OCT 3 10 00 AM '79
PHOENIX, ARIZONA

MAP FILED IN A MC 66892

SUPPLEMENTAL INFORMATION FORM

(B.L.M. ORGANIC ACT)

The name of this claim is BUR NO. 25, which
 is recorded in Docket 719 at page
 633 in the office of the Recorder
 of PINAL County, Arizona.

The latest amendment of the aforesaid claim is the
 BUR NO. 25 claim and recorded in
 Docket 974 at page 271 .

The current owner is KENNECOTT COPPER CORPORATION, % MINE
 ENGINEERING DEPARTMENT, whose address is Hayden, Arizona
 85235.

This is a LODE claim which was
 located on JUNE 19 in the year
 of 1973 .

This claim is situated in NE¹/₄ - NW¹/₄
 of Section (s) 24 - 19 , Township 3S ,
 Range 14E , G. & S. R. B. & M.

RECEIVED
 BLM. AZ STATE OFFICE
 OCT 3 15 00 AM '79
 PHOENIX, ARIZONA

STATE OF ARIZONA
COUNTY OF PINAL

ss.

I hereby certify that the within instrument was filed for record in Pinal County, State of Arizona.

Witness my hand and official seal.

WILLIAM S. TRUMAN
Pinal County Recorder

Blotted	Paged	Indexed
		INDEXED

By: Gene M. Somers

Deputy: 974 PAGE 271

No.: 627802

Date: 22 AUG 1979 9 45

Docket and Page: Ticket 974 PAGE 271

Request of: Kennecott Copper Corp.



AMENDED NOTICE OF LOCATION (LODE)

This amendment is made by Kennecott Copper Corporation, owner of this mining claim to correct any errors or omissions in the original location hereof or the record hereof, of this mining claim which was originally located June 19, 1973, and the notice of location thereof recorded in the Pinal County recorder's office under Docket 719, page 633.

NOTICE IS HEREBY GIVEN that the Bur No. 25 Lode Mining Claim was located by Ray Mines Division of Kennecott Copper Corporation whose address is Hayden, Arizona 85235, on July 10, 1979. Said claim is 1500 feet in length along the vein or deposit of mineral-bearing rock in place and 600 feet in width (300 feet on either side of the center line of the claim), forming a claim in the shape of a parallelogram.

The general course of this claim is East and West.

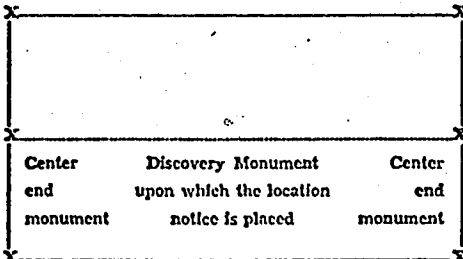
This notice is posted at the Northeast corner of the claim, which location monument is approximately 1300 feet East and 1850 feet South from the Northwest corner of Section 19, Township 35, Range 14, G&SRM.

The location monument is in Section 19, Township 35, Range 14E, G&SRM.

The claim is situated in the Mineral Creek Mining District approximately 7500 feet southwest of Halays Mtn.

and falls within the Northwest 1/4 and Northeast 1/4 of Section(s) 19 & 24, Township 35, Range

13E & 14E, G&SRM, Pinal County, Arizona.



KENNECOTT COPPER CORPORATION, Locator

By: Neil A. Lambert
Agent

Date of Amendment: July 10, 1979

STATE OF ARIZONA, County of _____ ss.: Fee No. _____

I hereby certify that the within instrument was filed and recorded at request of _____

_____ In Docket _____ Page _____ and indexed in Mines.

Witness my hand and official seal the day and year aforesaid.

By _____ County Recorder _____ Deputy Recorder.

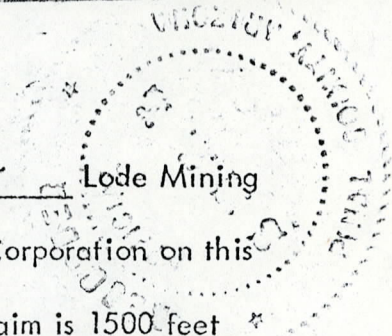
RECEIVED
BLM AZ STATE OFFICE
OCT 3 10 00 AM '79
PHOENIX, ARIZONA

I do hereby certify that the within named instrument was recorded at the request of 800 DOCKET 719 PAGE 33
 SEP 7 1973 AT 2:14 PM PHOENIX, ARIZONA
 WITNESS my hand and official seal the day and year aforesaid.
475007 WILLIAM S. TRUMAN, Pinal County Recorder, By John Bradman Deputy

A MC 67272

INDEXED

NOTICE OF LOCATION
(LODE)



NOTICE IS HEREBY GIVEN That the Bur No. 25 Lode Mining
 Claim was located by Ray Mines Division, Kennecott Copper Corporation on this
19th day of June, 1973, for mining purposes. Said claim is 1500 feet
 in length along the vein or deposit of mineral-bearing rock in place and 300 feet
 in width on each side of the center of said vein or deposit, from end to end of
 said claim. The general course of this claim is easterly and westerly and is
 situated in the Mineral Creek Mining District, Pinal County, Arizona. The
 discovery post is located approximately 3000 feet north and 3750
 feet west from the southeast corner of Section 19, T3S, R14E, G. & S.R.M.

This claim runs from the discovery monument, or stake on which the
 notice is posted 50 feet in an easterly direction to the east center
 end monument, or stake, and 1450 feet in a westerly direction from the
 aforesaid monument, or stake, to the west center end monument or stake, and is
 also marked by two corner monuments, or stakes, at each end of said claim, one
 on each side of and 300 feet from the center end monuments, or stakes, making
 the claim in the form of a parallelogram.

RECEIVED
 B.L.M. AZ STATE OFFICE
 OCT 3 10 00 AM '79
 PHOENIX, ARIZONA

F. Blaine Greenhalgh
 F. Blaine Greenhalgh, Agent

WITNESS:

Leslie Payne

A MC 66892
 MAP FILED IN

STATE OF ARIZONA)
COUNTY OF PINAL) ss.

1869-950

Del Sierra

OFFICIAL RECORDS OF
PINAL COUNTY RECORDER
KATHLEEN C. FELIX

DATE: 25NOV92 TIME: 1045
FEE: \$5.00 \$4.00 \$.00
PAGES: 002
DOCKET: 1869 PAGE: 950
INSTRUMENT # 062126

RECEIVED
ARIZONA STATE OFFICE
NOV 24 PM '93

SECOND AMENDED
NOTICE OF LOCATION
LODE CLAIM

67273

NOTICE IS HEREBY GIVEN THAT ASARCO Incorporated, hereby claims the land hereinafter described as a Lode Mining Claim location, under and pursuant to the laws of the United States of America and the State of Arizona. The name of this claim is:

BUR No. 26 lode.

The claim is 1,500 feet in length and 600 feet along the surface in width, claiming 300 feet on each side of the center line. The "location monument" at which a copy of this notice is posted, is on the center line, 10 feet from the ~~EAST~~ end center; thence 1,490 feet in a WEST and 10 feet in a EAST direction. The general course of this claim is East to West.

THE UNDERSIGNED has distinctly marked said location on the ground so that its surface boundaries may be readily traced, by six substantial posts at lease 2" x 2" x 4'6", one at each corner and one at each end center, each so marked or inscribed as to indicate the intended location.

SAID CLAIM is situated in the Mineral Creek Mining District, Pinal County, State of Arizona, and is more particularly described as follows:

BEGINNING at the N.E. cor. mon., which is located approximately North 2850 feet and West 2550 feet from the sec. cor. of Secs. 19, 20, 29 & 30, T.3 S., R.14 E., Gila & Salt River Meridian; thence,

- 300 feet South to the East end center; thence
- 300 feet South to the S.E. corner; thence
- 1,500 feet West to the S.W. corner; thence
- 300 feet North to the West end center; thence
- 300 feet North to the N.W. corner; thence
- 1,500 feet East to the point and place of beginning.

Said claim is located in the:

- NE 1/2 of Sec. 19, T.3 S., R.14 E.
- NW 1/2 of Sec. 19, T.3 S., R.14 E.
- SE 1/2 of Sec. 19, T.3 S., R.14 E.
- SW 1/2 of Sec. 19, T.3 S., R.14 E.

19/032/14E N

G. & S.R.M.

THIS claim is being amended to exclude any portion of land which was impacted by the "Land Trade Agreement" between ASARCO Incorporated and the United States and to re-establish the site of the location monument. The original Notice of Location of this claim is recorded in the official records of Pinal County, Arizona, as follows:

LOCATION DATE	DATE RECORDED	BOOK/DOC	PAGE	BLM SERIAL NO.
<u>6/19/78</u>	<u>9/7/78</u>	<u>719</u>	<u>634</u>	A MC <u>67273</u>
<u>amended</u> <u>7/12/79</u>	<u>8/22/79</u>	<u>974</u>	<u>273</u>	

Dated and posted on the ground this 27 day of October, 1992.

LOCATOR:

ASARCO Incorporated
Ray Unit
P. O. Box 8
Hayden, AZ 85235

By: *Ray Campbell*
Agent

ENTERED IN COMPUTER

1-25-93
4i

SUPPLEMENTAL INFORMATION FORM

(B.L.M. ORGANIC ACT)

The name of this claim is BUR NO. 26, which
 is recorded in Docket 719 at page
634 in the office of the Recorder
 of PINAL County, Arizona.

The latest amendment of the aforesaid claim is the _____
BUR NO. 26 claim and recorded in _____
Docket 974 at page 273.

The current owner is KENNECOTT COPPER CORPORATION, % MINE
 ENGINEERING DEPARTMENT, whose address is Hayden, Arizona
 85235.

This is a LODE claim which was
 located on JUNE 19 in the year
 of 1973.

This claim is situated in NW¹/₄, NE¹/₄, SE¹/₄, SW¹/₄
 of Section (s) 19, Township 3S,
 Range 14E, G. & S. R. B. & M.

RECEIVED
 B.L.M. STATE OFFICE
 PHOENIX, ARIZONA
 OCT 3 10 00 AM '79

STATE OF ARIZONA
COUNTY OF PINAL

I hereby certify that the within instrument was filed for record in Pinal County, State of Arizona.

No.: 627803
Date: 22 AUG 1979 9 45
Docket and Page: DOCKET 974 PAGE 273
Request of: Kennecott Copper

Blotted	Paged	Indexed
		INDEXED

Witness my hand and official seal.
WILLIAM S. TRUMAN
Pinal County Recorder

By: John M. Jones Deputy DOCKET 974 PAGE 273

AMENDED NOTICE OF LOCATION (LODE)

This amendment is made by Kennecott Copper Corporation, owner of this mining claim to correct any errors or omissions in the original location hereof or the record hereof of this mining claim which was originally located June 19, 1973, and the notice of location thereof recorded in the Pinal County recorder's office under Docket 719, page 634.



NOTICE IS HEREBY GIVEN that the Bur No. 26 Lode Mining Claim was located by Ray Mines Division of Kennecott Copper Corporation whose address is Hayden, Arizona 85235, on July 12, 1979. Said claim is 1500 feet in length along the vein or deposit of mineral-bearing rock in place and 600 feet in width (300 feet on either side of the center line of the claim), forming a claim in the shape of a parallelogram.

The general course of this claim is East and West.

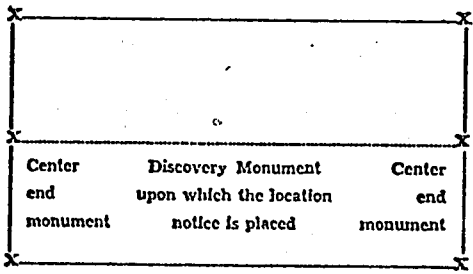
This notice is posted at the Northeast corner of the claim, which location monument is approximately 2550 feet West and 2500 feet South from the Northeast corner of Section 19, Township 3S, Range 14E, G&SRM.

The location monument is in Section 19, Township 3S, Range 14E, G&SRM.

The claim is situated in the Mineral Creek Mining District approximately 8100 feet south of Haleys Mtn

and falls within the Near Center of Section(s) 19, Township 3S, Range 14E, G&SRM, Pinal County, Arizona.

RECEIVED OFFICE
BLM. AZ STATE OFFICE
OCT 3 10 00 AM '79
PHOENIX, ARIZONA



KENNECOTT COPPER CORPORATION, Locator

By: Neil A. Lambert
Agent

Date of Amendment: July 12, 1979

STATE OF ARIZONA, County of _____ ss.: Fee No. _____

I hereby certify that the within instrument was filed and recorded at request of _____

_____ In Docket _____ Page _____ and indexed in Mines.

Witness my hand and official seal the day and year aforesaid.

By _____ County Recorder Deputy Recorder.

I do hereby certify that the within named instrument was recorded on SEP 1 1973 at 3:24 PM of 719 Page XCC Records of Pinal County, Arizona.
 WITNESS my hand and official seal the day and year aforesaid.
475008 WILLIAM S. TRUMAN, Pinal County Recorder, By [Signature] Deputy

NOTICE OF LOCATION (LODE)

INDEXED

NOTICE IS HEREBY GIVEN That the Bur No. 26 Lode Mining

Claim was located by Ray Mines Division, Kennecott Copper Corporation on this

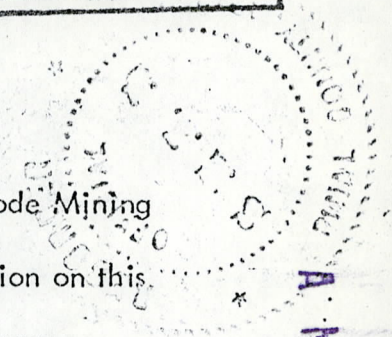
19th day of June, 1973, for mining purposes. Said claim is 1500 feet in length along the vein or deposit of mineral-bearing rock in place and 300 feet in width on each side of the center of said vein or deposit, from end to end of said claim. The general course of this claim is easterly and westerly and is situated in the Mineral Creek Mining District, Pinal County, Arizona. The discovery post is located approximately 2400 feet north and 36.50 feet west from the southeast corner of Section 19, T3S, R14E, G. & S.R.M.

This claim runs from the discovery monument, or stake on which the notice is posted 1450 feet in an easterly direction to the east center end monument, or stake, and 50 feet in a westerly direction from the aforesaid monument, or stake, to the west center end monument or stake, and is also marked by two corner monuments, or stakes, at each end of said claim, one on each side of and 300 feet from the center end monuments, or stakes, making the claim in the form of a parallelogram.

[Signature]
 F. Blaine Greenhalgh, Agent

WITNESS:

[Signature]



A MC 67273

RECEIVED
 B.L.M. AZ STATE OFFICE
 OCT 3 10 00 AM '73
 PHOENIX, ARIZONA

MAP FILED IN A MC 66892

SUPPLEMENTAL INFORMATION FORM

(B.L.M. ORGANIC ACT)

The name of this claim is BUR NO. 27, which
 is recorded in Docket 719 at page
635 in the office of the Recorder
 of PINAL County, Arizona.

The latest amendment of the aforesaid claim is the _____
BUR NO. 27 claim and recorded in _____
Docket 974 at page 275.

The current owner is KENNECOTT COPPER CORPORATION, % MINE
 ENGINEERING DEPARTMENT, whose address is Hayden, Arizona
 85235.

This is a LODE claim which was
 located on JUNE 19 in the year
 of 1973.

This claim is situated in NE¹/₄, SE¹/₄ - NW¹/₄, SW¹/₄
 of Section (s) 24 - 19, Township 3S,
 Range 13E - 14E, G. & S. R. B. & M.

RECEIVED
 B.L.M. AZ STATE OFFICE
 PHOENIX, ARIZONA
 OCT 3 10 00 AM '79

STATE OF ARIZONA
COUNTY OF PINAL

Blotted	Paged	Indexed
		INDEXED

I hereby certify that the within instrument was filed for record in Pinal County, State of Arizona.

Witness my hand and official seal.

WILLIAM S. TRUMAN
Pinal County Recorder

No.: 627804

Date: 22 AUG 1979 9:45

Docket and Page: DOCKET 974 PAGE 275

Request of: Kennecott Copper

By: William S. Truman Deputy REC: 974 PAGE 275

AMENDED NOTICE OF LOCATION (LODE)



This amendment is made by Kennecott Copper Corporation, owner of this mining claim to correct any errors or omissions in the original location hereof or the record hereof, of this mining claim which was originally located June 19, 1973, and the notice of location thereof recorded in the Pinal County recorder's office under Docket 719, page 635.

NOTICE IS HEREBY GIVEN that the Bur No. 27 Lode Mining Claim was located by Ray Mines Division of Kennecott Copper Corporation whose address is Hayden, Arizona 85235, on July 10, 1979. Said claim is 1500 feet in length along the vein or deposit of mineral-bearing rock in place and 600 feet in width (300 feet on either side of the center line of the claim), forming a claim in the shape of a parallelogram.

The general course of this claim is East and West.

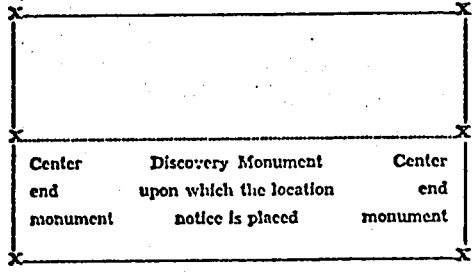
This notice is posted at the Southeast corner of the claim, which location monument is approximately 1250 feet East and 3050 feet South from the Northwest corner of Section 19, Township 35, Range 14E, G&SRM.

The location monument is in Section 19, Township 35, Range 14E, G&SRM.

The claim is situated in the Mineral Creek Mining District approximately 8200 feet southwest of Haleys Mtn.

and falls within the East 1/2 and West 1/2 of Section(s) 19 & 24, Township 35, Range

13E & 14E G&SRM, Pinal County, Arizona.



KENNECOTT COPPER CORPORATION, Locator

By: Neil A. Lambert
Agent

Date of Amendment: July 10, 1979

STATE OF ARIZONA, County of _____ Fee No. _____

I hereby certify that the within instrument was filed and recorded at request of _____ in Docket _____ Page _____ and indexed in Minos.

Witness my hand and official seal the day and year aforesaid.

By _____ County Recorder Deputy Recorder.

RECEIVED
BLM. AZ STATE OFFICE
OCT 3 10 00 AM '79
PHOENIX, ARIZONA

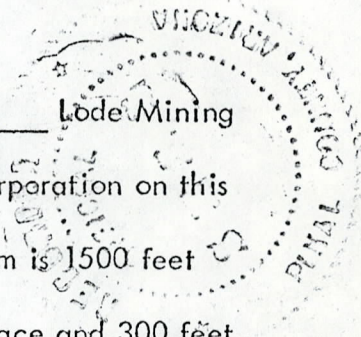
I do hereby certify that the within named instrument was recorded at 719 Docket 635 Records of Pinal County, Arizona
SEP 7 1973 at 2:45 PM
475009 WILLIAM S. TRUMAN, Pinal County Recorder, By Jean Goodman Deputy
WITNESS my hand and official seal the day and year aforesaid.

INDEXED

NOTICE OF LOCATION
(LODE)

A MC 67274

NOTICE IS HEREBY GIVEN That the Bur No. 27 Lode Mining
Claim was located by Ray Mines Division, Kennecott Copper Corporation on this
19th day of June, 1973, for mining purposes. Said claim is 1500 feet
in length along the vein or deposit of mineral-bearing rock in place and 300 feet
in width on each side of the center of said vein or deposit, from end to end of
said claim. The general course of this claim is easterly and westerly and is
situated in the Mineral Creek Mining District, Pinal County, Arizona. The
discovery post is located approximately 2400 feet north and 3750
feet west from the southeast corner of Section 19, T3S, R14E, G. & S.R.M.



This claim runs from the discovery monument, or stake on which the
notice is posted 50 feet in an easterly direction to the east center
end monument, or stake, and 1450 feet in a westerly direction from the
aforesaid monument, or stake, to the west center end monument or stake, and is
also marked by two corner monuments, or stakes, at each end of said claim one
on each side of and 300 feet from the center end monuments, or stakes, making
the claim in the form of a parallelogram.

RECEIVED
B.L.M. AZ STATE OFFICE
OCT 9 10:00 AM '79
PHOENIX, ARIZONA

F. Blaine Greenhalgh
F. Blaine Greenhalgh, Agent

WITNESS:

Lushie Payne

MAP FILED IN A MC 66892

STATE OF ARIZONA)
COUNTY OF PINAL) ss.

69-952

OFFICIAL RECORDS OF
COUNTY RECORDER
KATHLEEN C. FELIX

DATE: 25NOV92 TIME: 1045
FEE: \$5.00 \$4.00 \$.00
PAGES: 002
DOCKET: 1869 PAGE: 952
INSTRUMENT # 062127

Del Guerra

SECOND AMENDED
NOTICE OF LOCATION
LODE CLAIM

67275

RECEIVED
BLM STATE OFFICE
JUN 11 8 54 AM '93
ARIZONA

NOTICE IS HEREBY GIVEN THAT ASARCO Incorporated, hereby claims the land hereinafter described as a Lode Mining Claim location, under and pursuant to the laws of the United States of America and the State of Arizona. The name of this claim is:

BUR No. 28 Lode.

The claim is 1,500 feet in length and 600 feet along the surface in width, claiming 300 feet on each side of the center line. The "location monument" at which a copy of this notice is posted, is on the center line, 10 feet from the EAST end center; thence 1,490 feet in a WEST and 10 feet in a EAST direction. The general course of this claim is East to West.

THE UNDERSIGNED has distinctly marked said location on the ground so that its surface boundaries may be readily traced, by six substantial posts at lease 2" x 2" x 4'6", one at each corner and one at each end center, each so marked or inscribed as to indicate the intended location.

SAID CLAIM is situated in the Mineral Creek Mining District, Pinal County, State of Arizona, and is more particularly described as follows:

BEGINNING at the N.E. cor. mon., which is located approximately North 2250 feet and West 2550 feet from the sec. cor. of Secs. 19, 20, 29 & 30, T.3 S., R.14 E., Gila & Salt River Meridian; thence,
300 feet South to the East end center; thence
300 feet South to the S.E. corner; thence
1,500 feet West to the S.W. corner; thence
300 feet North to the West end center; thence
300 feet North to the N.W. corner; thence
1,500 feet East to the point and place of beginning.

Said claim is located in the:

- SE 1/4 of Sec. 19, T.3 S., R.14 E.
- SW 1/4 of Sec. 19, T.3 S., R.14 E.
- 1/4 of Sec. 19, T.3 S., R.14 E.
- 1/4 of Sec. 19, T.3 S., R.14 E.

19/032/14E N

G. & S.R.M.

THIS claim is being amended to exclude any portion of land which was impacted by the "Land Trade Agreement" between ASARCO Incorporated and the United States and to re-establish the site of the location monument. The original Notice of Location of this claim is recorded in the official records of Pinal County, Arizona, as follows:

LOCATION DATE	DATE RECORDED	BOOK/DOC	PAGE	BLM SERIAL NO.
<u>6/19/73</u> <i>amended</i>	<u>9/7/73</u>	<u>719</u>	<u>636</u>	A MC <u>67275</u>
<u>7/12/79</u>	<u>8/22/79</u>	<u>974</u>	<u>277</u>	

Dated and posted on the ground this 27 day of October, 1992.

LOCATOR:

ASARCO Incorporated
Ray Unit
P. O. Box 8
Hayden, AZ 85235

By: *Kent D. Miller*
Agent

Add Chg
ENTERED IN COMPUTER
1-25-93 *gi*

SUPPLEMENTAL INFORMATION FORM

(B.L.M. ORGANIC ACT)

The name of this claim is BUR NO. 28, which
is recorded in Docket 719 at page
636 in the office of the Recorder
of PINAL County, Arizona.

The latest amendment of the aforesaid claim is the _____
BUR NO. 28 claim and recorded in _____
Docket 974 at page 277.

The current owner is KENNECOTT COPPER CORPORATION, % MINE
ENGINEERING DEPARTMENT, whose address is Hayden, Arizona
85235.

This is a LODE claim which was
located on JUNE 19 in the year
of 1973.

This claim is situated in SW¹/₄, SE¹/₄
of Section (s) 19, Township 3S,
Range 14E, G. & S. R. B. & M.

PHOENIX, ARIZONA

001 3 10 00 AM '79

RECEIVED
B.L.M. ARIZONA OFFICE

STATE OF ARIZONA
COUNTY OF PINAL


ss. I hereby certify that the within instrument was filed for record in Pinal County, State of Arizona.
Witness my hand and official seal.
WILLIAM S. TRUMAN
Pinal County Recorder

No.: 627805
Date: 22 AUG 1979 945
Docket and Page: 974 PAGE 277
Request of: Kennecott Copper Corp.

Disposal	Paged	Indexed
		INDEXED

By: [Signature] Deputy REC: 974 PAGE 277

AMENDED NOTICE OF LOCATION (LODE)



This amendment is made by Kennecott Copper Corporation, owner of this mining claim to correct any errors or omissions in the original location hereof or the record hereof, of this mining claim which was originally located June 19, 1973, and the notice of location thereof recorded in the Pinal County recorder's office under Docket 719, page 636.

NOTICE IS HEREBY GIVEN that the Bur No. 28 Lode Mining Claim was located by Ray Mines Division of Kennecott Copper Corporation whose address is Hayden, Arizona 85235, on July 12, 1979. Said claim is 1500 feet in length along the vein or deposit of mineral-bearing rock in place and 600 feet in width (300 feet on either side of the center line of the claim), forming a claim in the shape of a parallelogram.

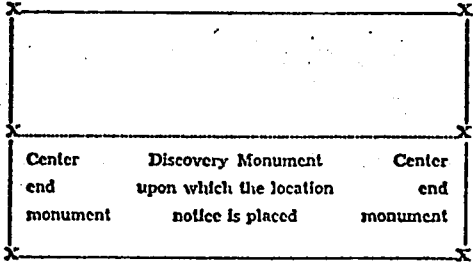
The general course of this claim is East and West.

This notice is posted at the Southeast corner of the claim, which location monument is approximately 2600 feet West and 3700 feet South from the Northeast corner of Section 19, Township 35, Range 14E, G&SRM.

The location monument is in Section 19, Township 35, Range 14E, G&SRM.

The claim is situated in the Mineral Creek Mining District approximately 8600 feet south of Haleys Mtn.

and falls within the South 1/2 of Section(s) 19, Township 35, Range 14E, G&SRM, Pinal County, Arizona.



KENNECOTT COPPER CORPORATION, Locator

By: [Signature]
Agent

Date of Amendment: July 12, 1979

STATE OF ARIZONA, County of _____ ss.: Fee No. _____

I hereby certify that the within instrument was filed and recorded at request of _____

_____ In Docket _____ Page _____ and indexed in Mines.

Witness my hand and official seal the day and year aforesaid.

County Recorder _____ By _____ Deputy Recorder.

RECEIVED
BLM. AZ STATE OFFICE
OCT 3 10 00 AM '79
PHOENIX, ARIZONA


do hereby certify that the within named instrument was recorded at 2:45 PM on SEP 7 1973 at 719 Records of Pinal County, Arizona
WITNESS my hand and official seal the day and year aforesaid.
William S. Truman
475010 WILLIAM S. TRUMAN, Pinal County Recorder.

INDEXED

NOTICE OF LOCATION
(LODE)

A MC 67275

NOTICE IS HEREBY GIVEN That the Bur No. 28 Lode Mining Claim was located by Ray Mines Division, Kennecott Copper Corporation on this 19th day of June, 1973, for mining purposes. Said claim is 1500 feet in length along the vein or deposit of mineral-bearing rock in place and 300 feet in width on each side of the center of said vein or deposit, from end to end of said claim. The general course of this claim is easterly and westerly and is situated in the Mineral Creek Mining District, Pinal County, Arizona. The discovery post is located approximately 1800 feet north and 36.50 feet west from the southeast corner of Section 19, T3S, R14E, G. & S.R.M.



This claim runs from the discovery monument, or stake on which the notice is posted 14.50 feet in an easterly direction to the east center end monument, or stake, and 50 feet in a westerly direction from the aforesaid monument, or stake, to the west center end monument or stake, and is also marked by two corner monuments, or stakes, at each end of said claim, one on each side of and 300 feet from the center end monuments, or stakes, making the claim in the form of a parallelogram.

RECEIVED
B.L.M. AZ STATE OFFICE
OCT 3 10 00 AM '79
PHOENIX, ARIZONA

F. Blaine Greenhalgh
F. Blaine Greenhalgh, Agent

WITNESS:

Leslie Payne

MAP FILED IN A MC 66892